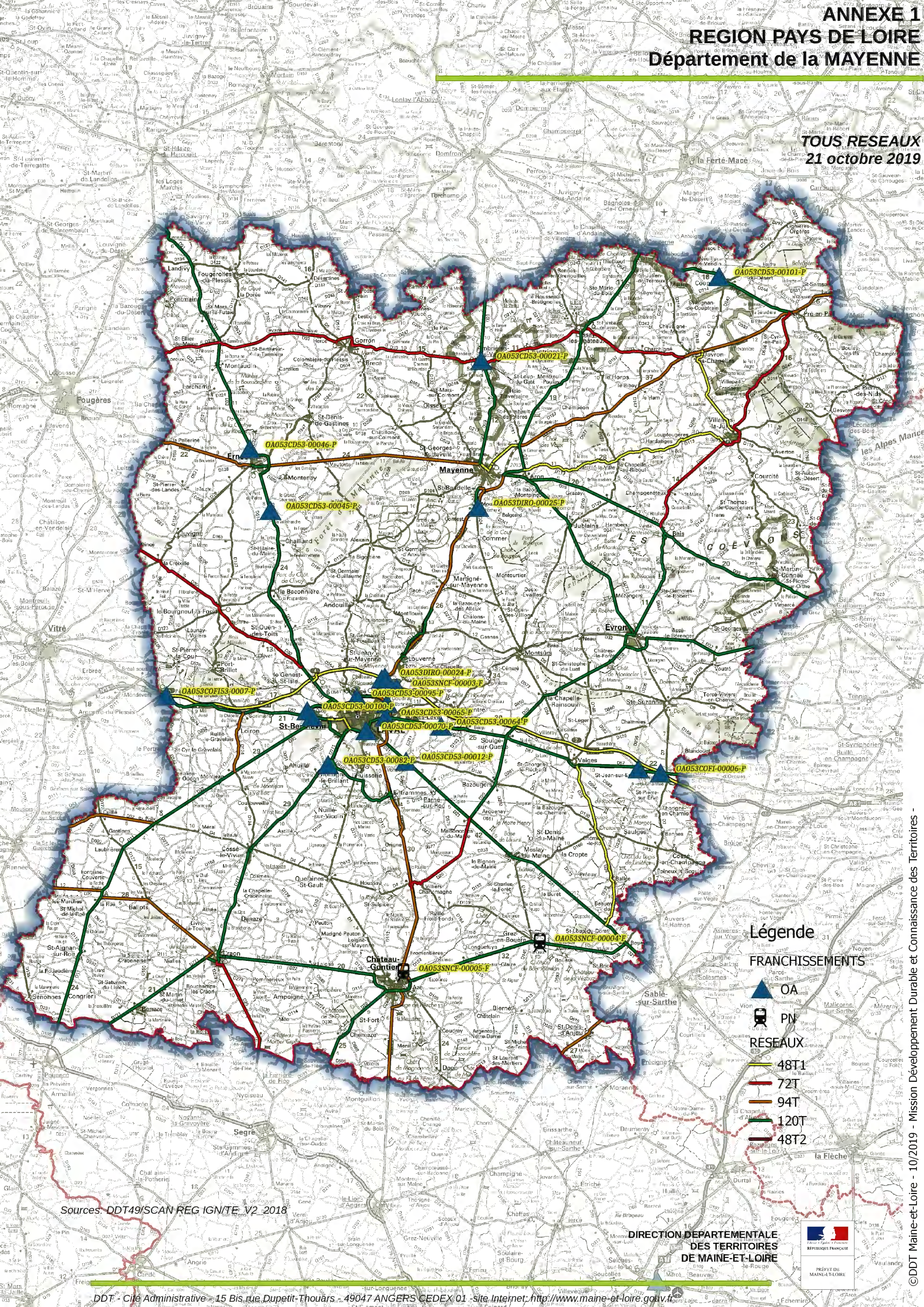


TOUS RESEAUX
21 octobre 2019



Sources: DDT49/SCAN REG IGN/TE V2 2018

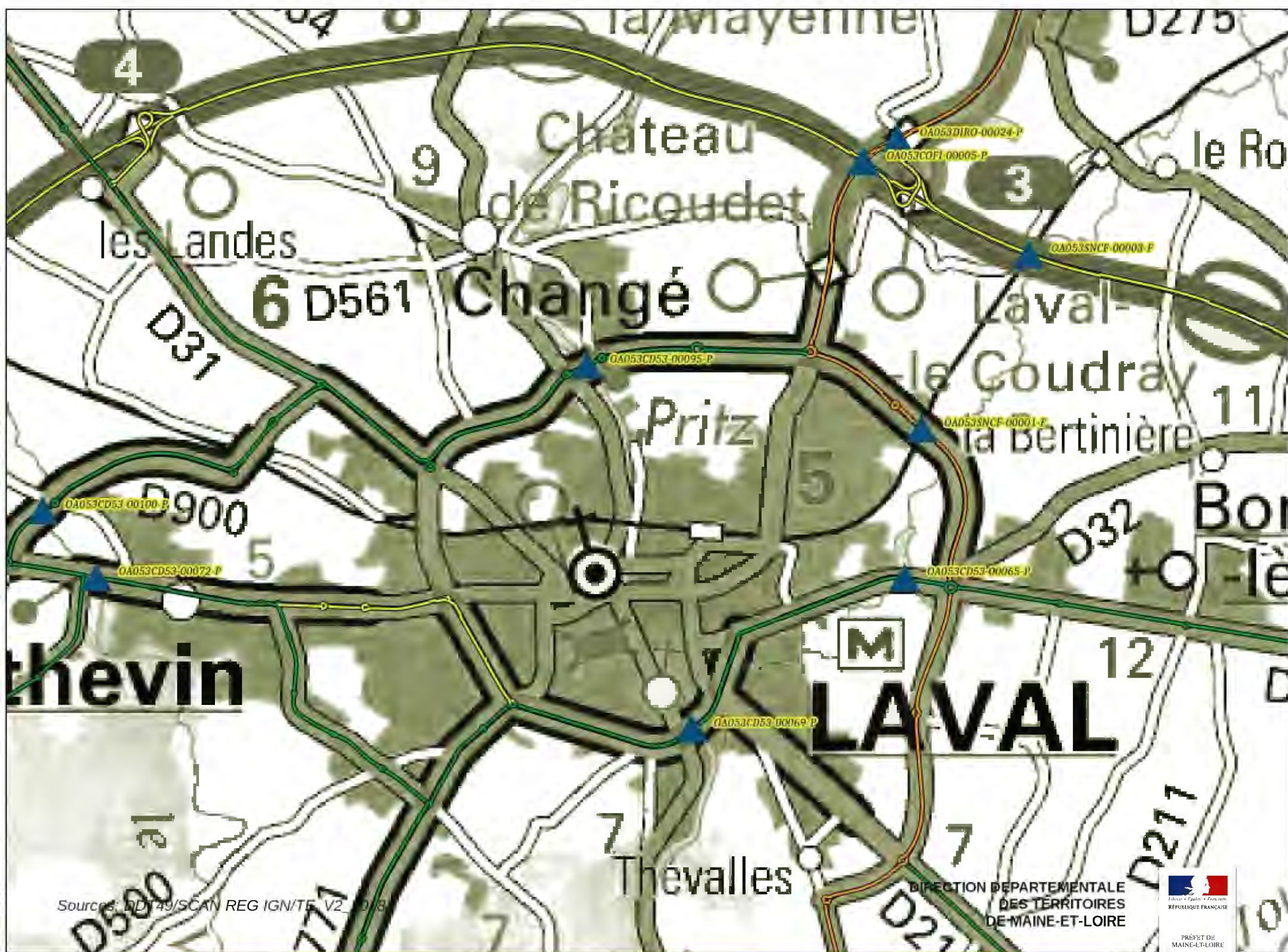
**DIRECTION DÉPARTEMENTALE
DES TERRITOIRES
DE MAINE-ET-LOIRE**



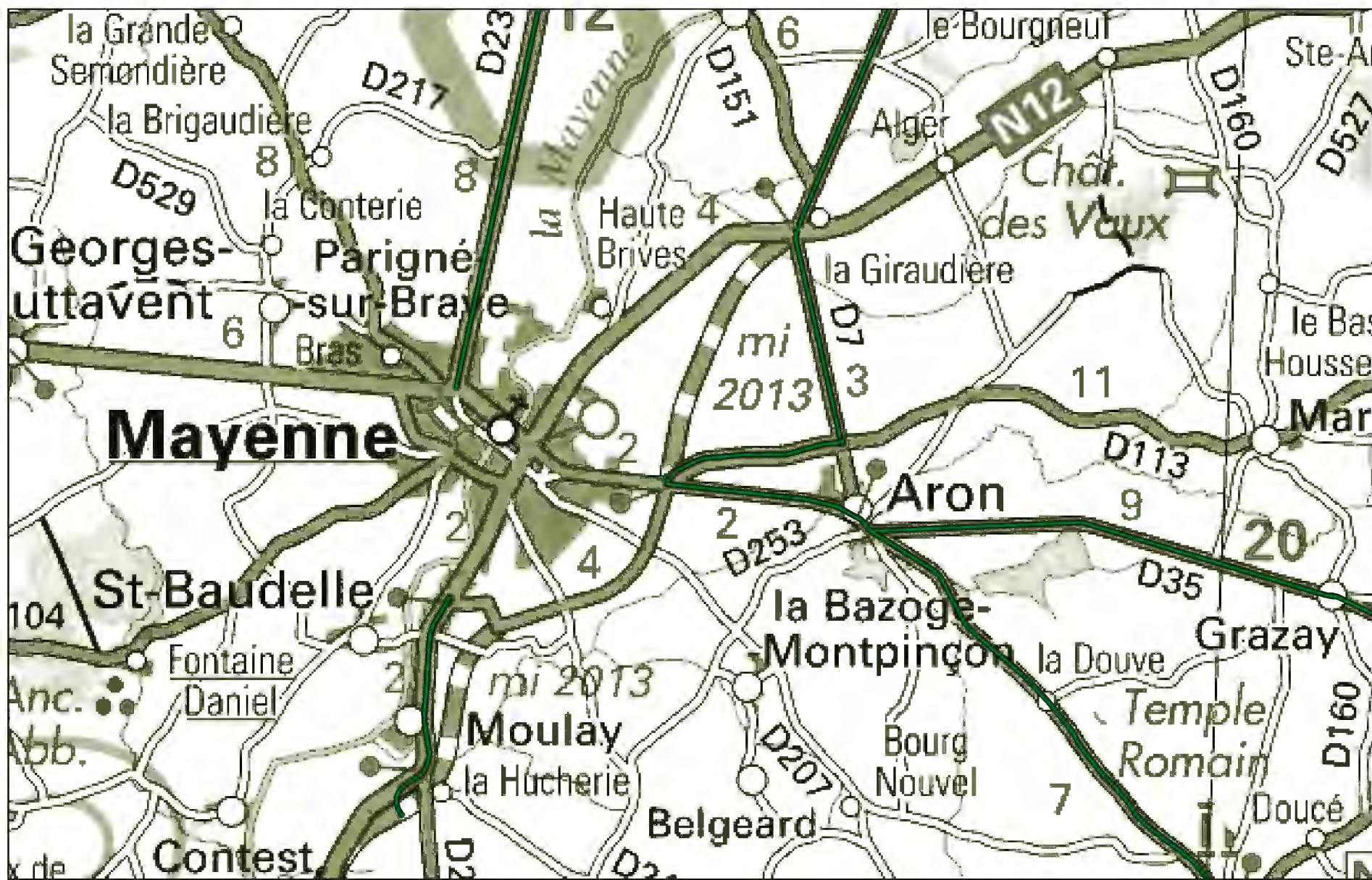
TOUS RESEAUX
 21 octobre 2019



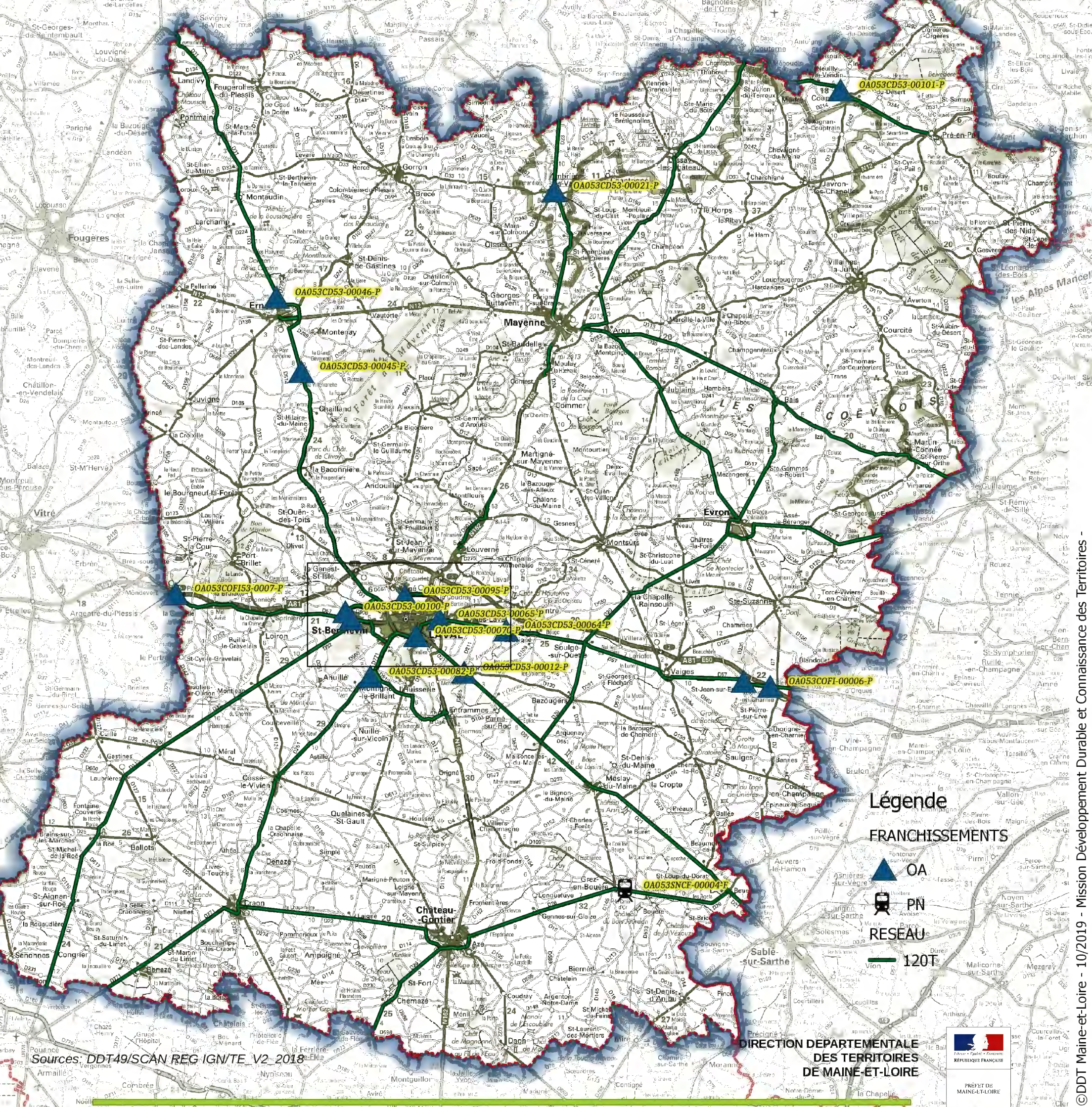
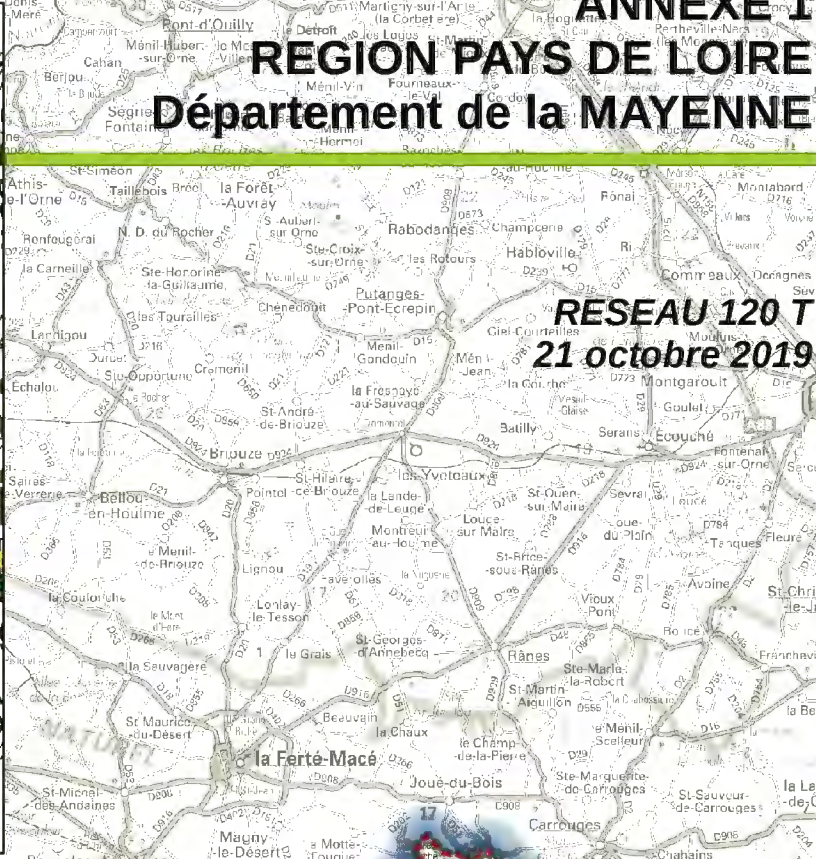
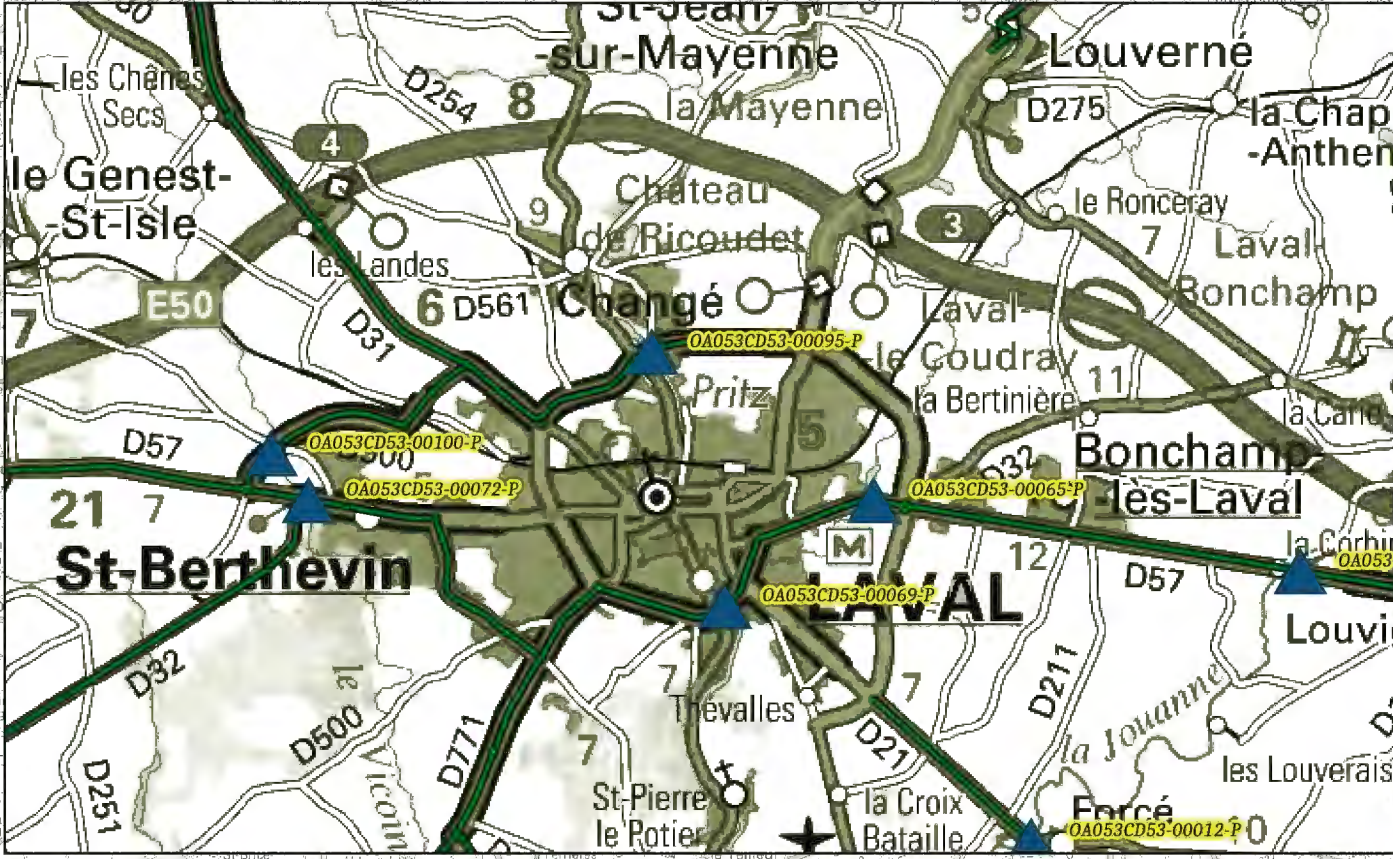
- Légende
- FRANCHISEMENTS
- ▲ OA
 - 🚂 PN
- RESEAUX
- 48T1
 - 72T
 - 94T
 - 120T
 - 48T2



RESEAU 120 T
 21 octobre 2019



©DDT Maine-et-Loire - 10/2019 - Mission Développement Durable et Connaissance des Territoires -



RESEAU 120 T
21 octobre 2019

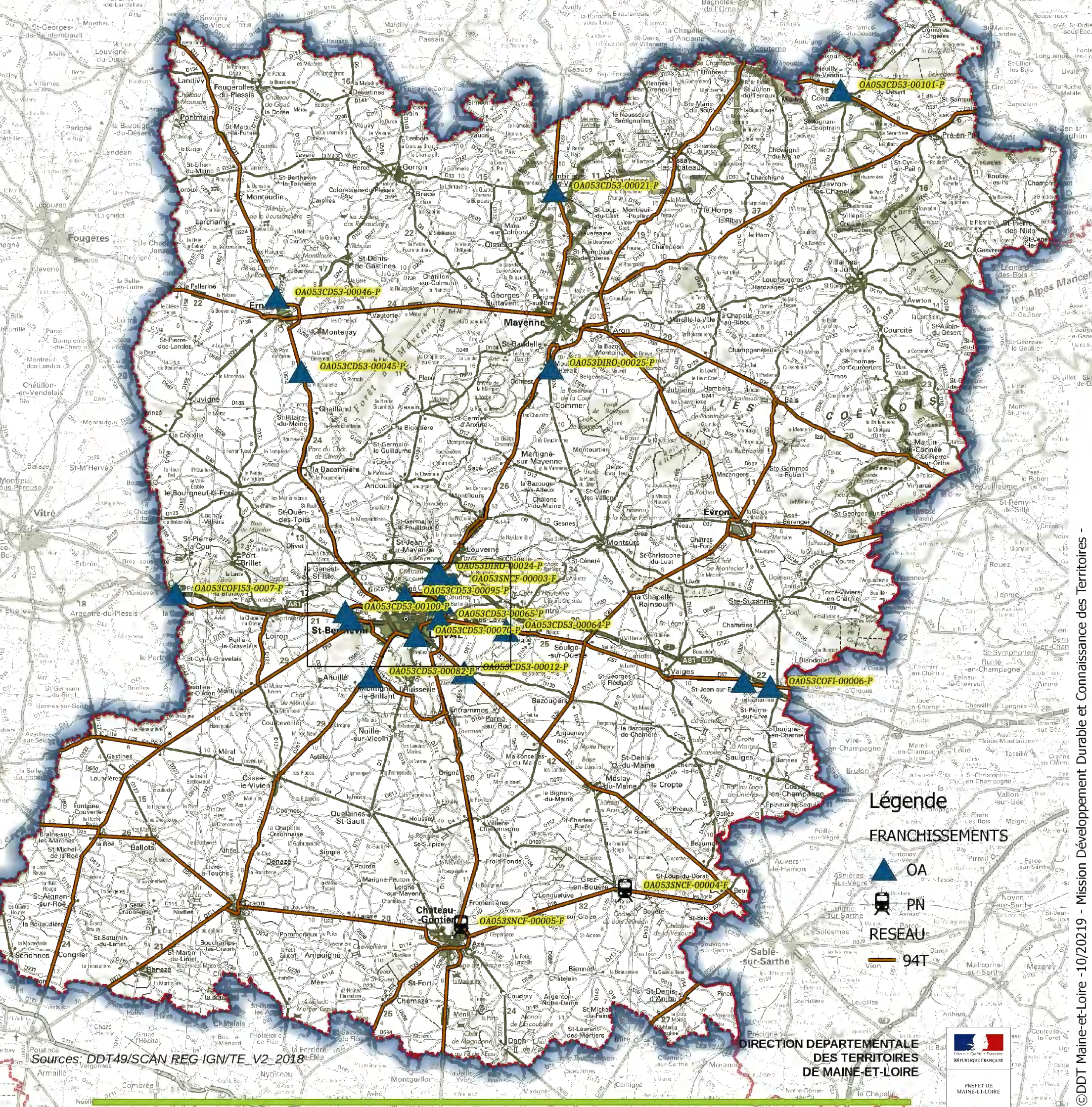
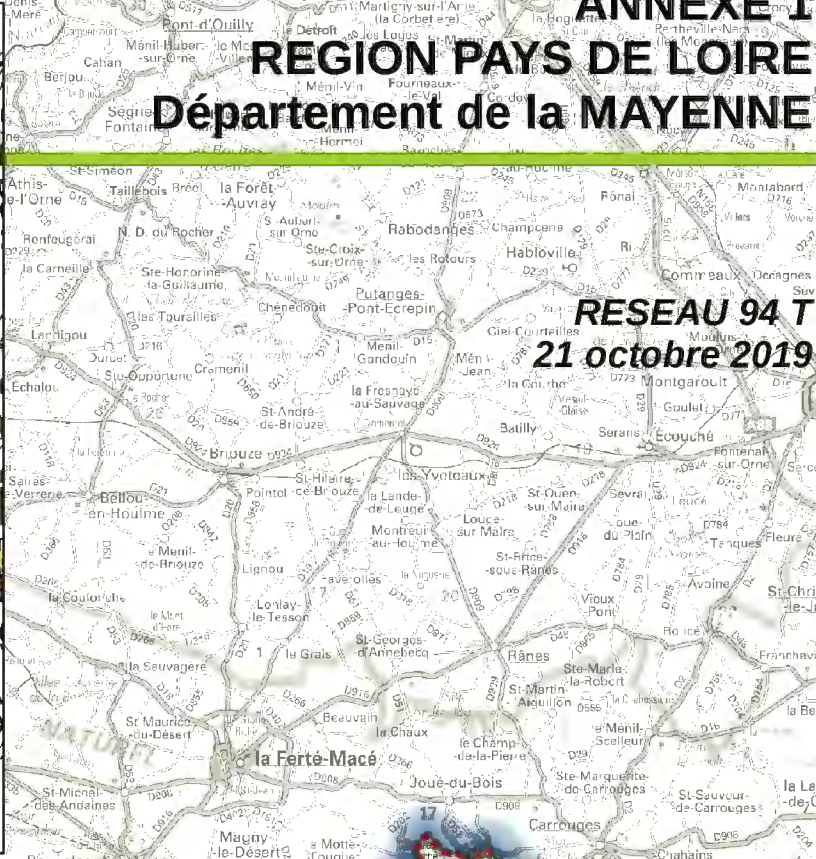
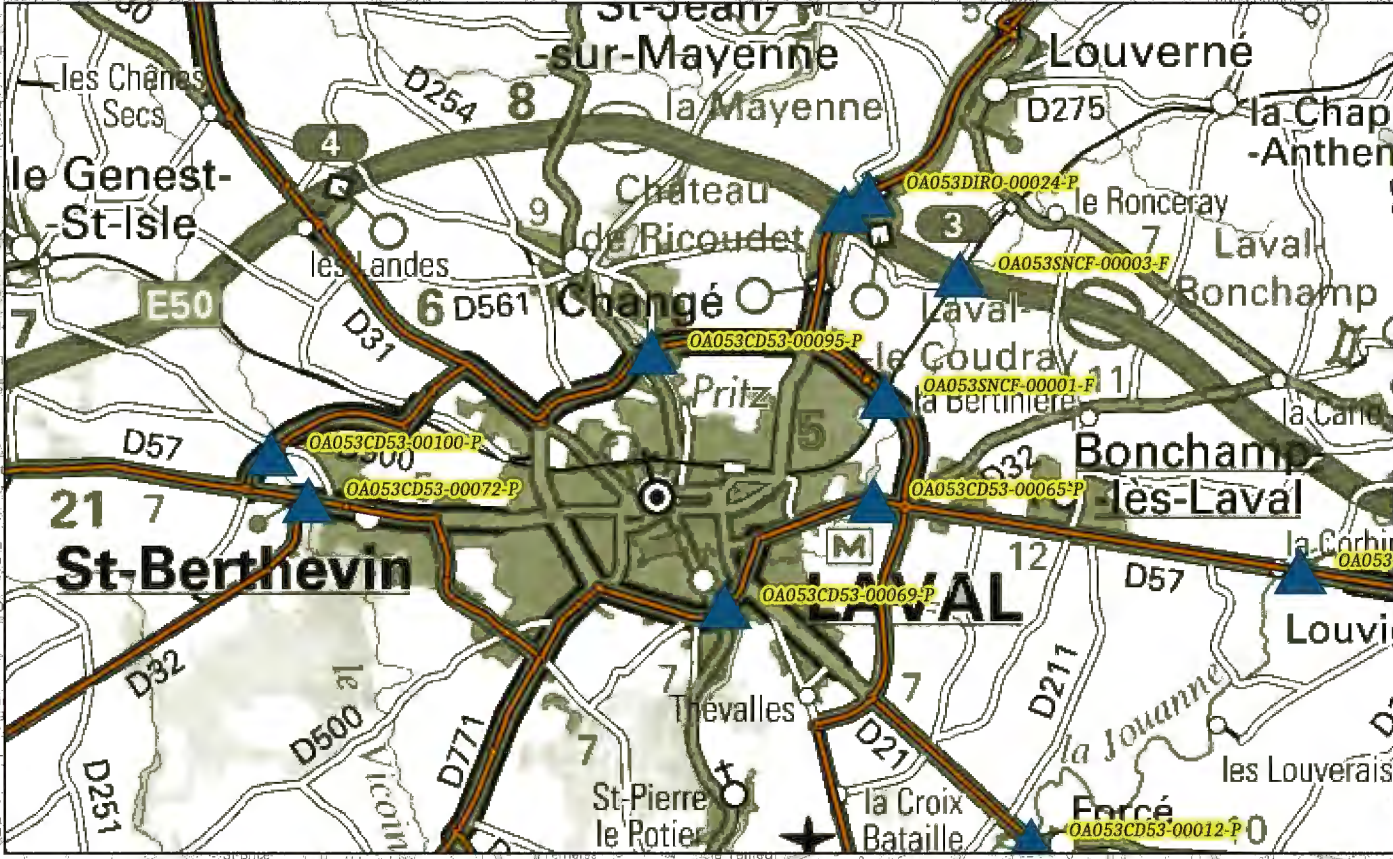
Légende
FRANCHISSEMENTS

- OA
- PN
- RESEAU
- 120T

DIRECTION DEPARTEMENTALE
DES TERRITOIRES
DE MAINE-ET-LOIRE



Sources: DDT49/SCAN REG IGN/TE V2 2018



Légende
FRANCHISSEMENTS



RESEAU
 94T



**DIRECTION DEPARTEMENTALE
 DES TERRITOIRES
 DE MAINE-ET-LOIRE**



Sources: DDT49/SCAN REG IGN/TE V2 2018

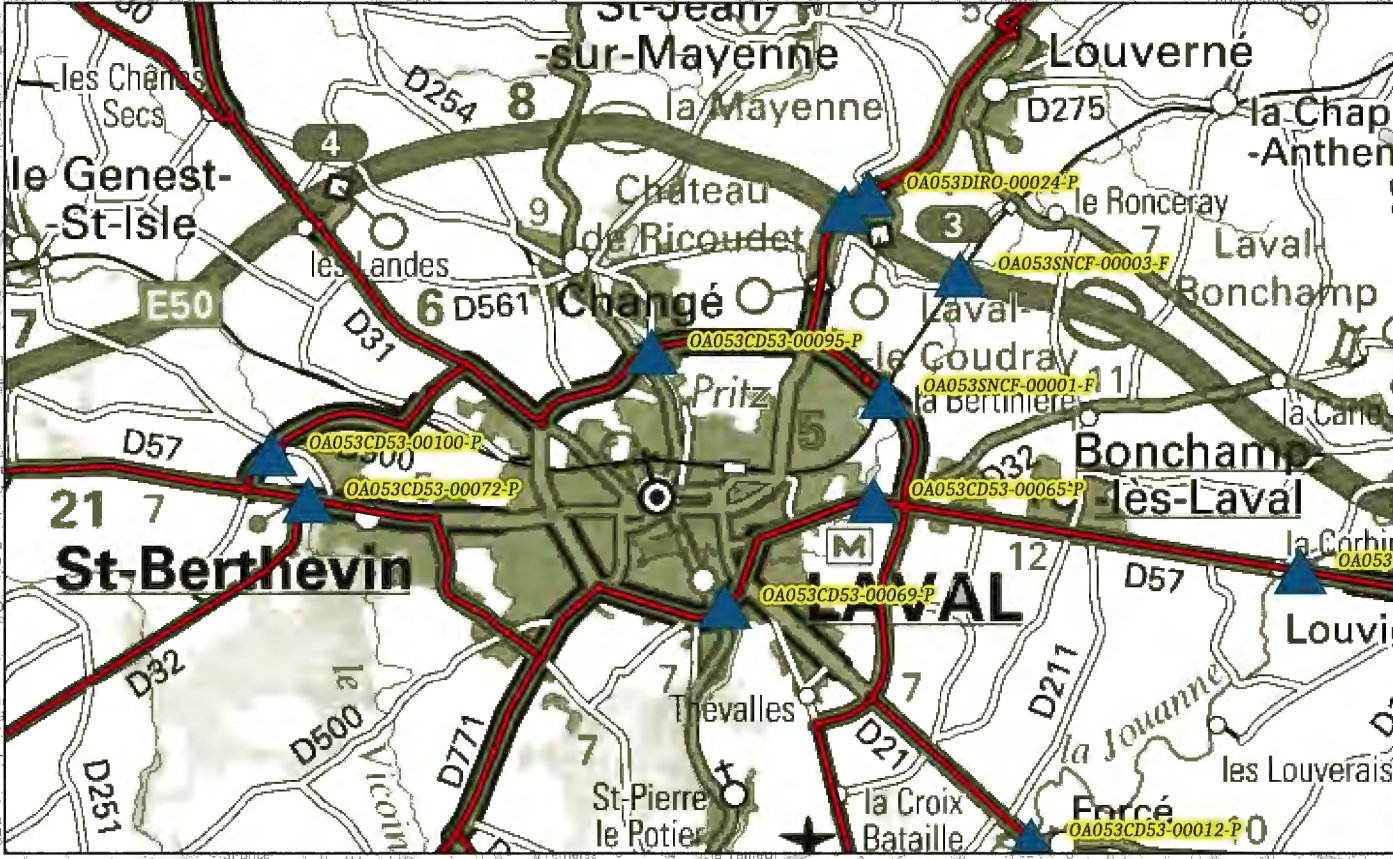
RESEAU 94 T
 21 octobre 2019



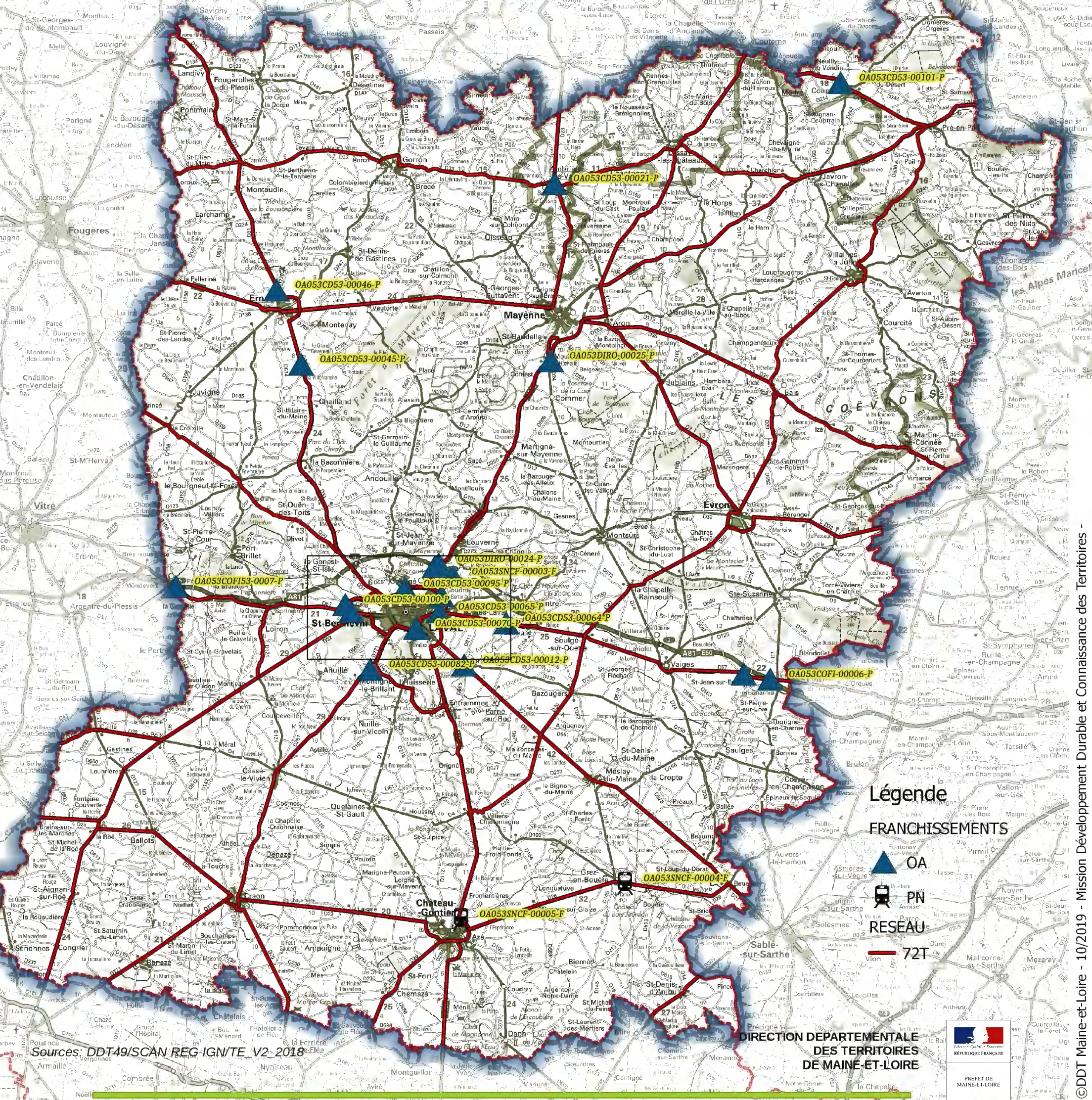
Légende
 FRANCHISSEMENTS
 ▲ OA
 PN
 RESEAU
 94T



DIRECTION DÉPARTEMENTALE
 DES TERRITOIRES
 DE MAINE-ET-LOIRE
 PRÉFET DE
 MAINE-ET-LOIRE



RESEAU 72 T
21 octobre 2019



RESEAU 72 T
 21 octobre 2019

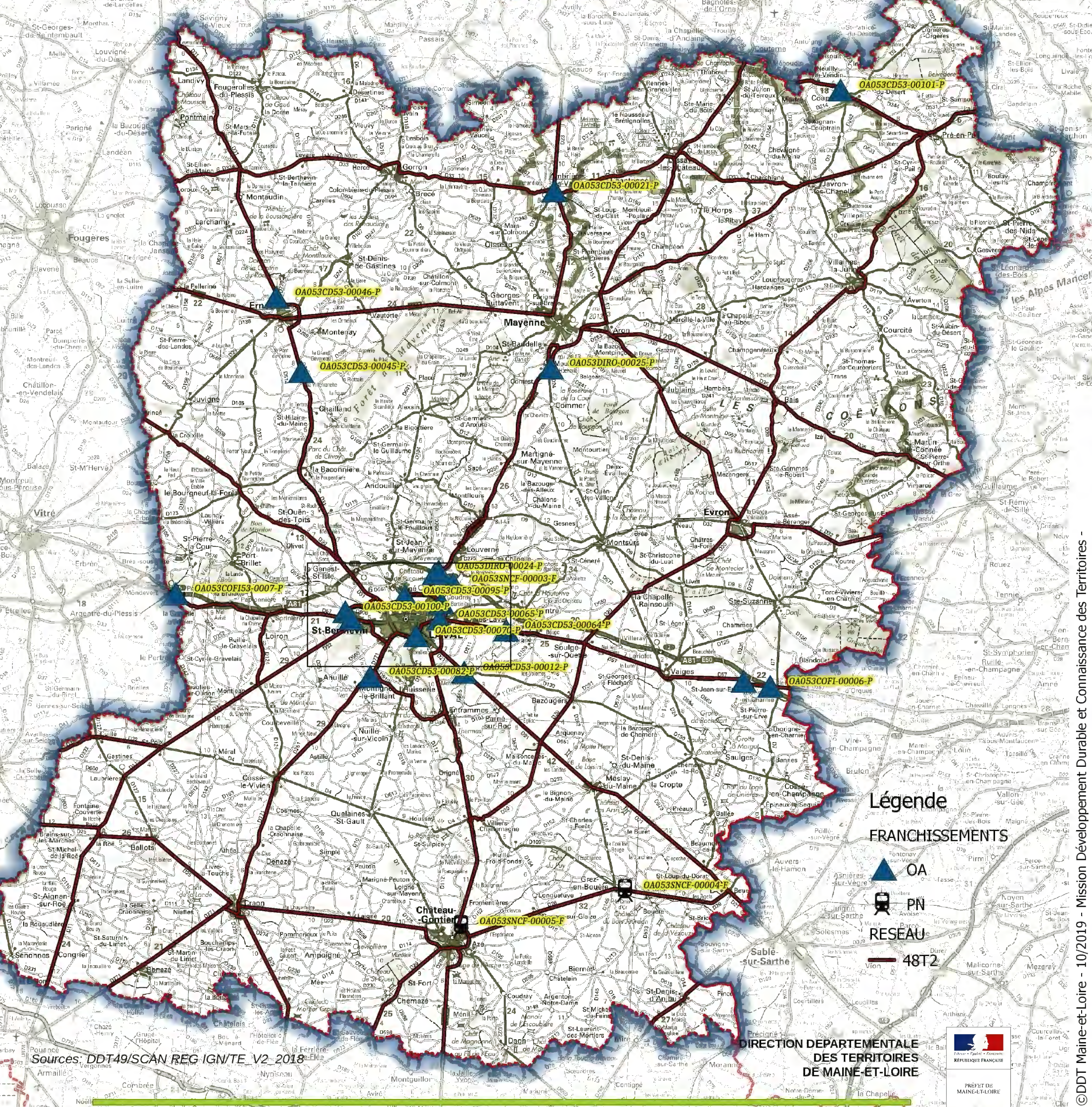
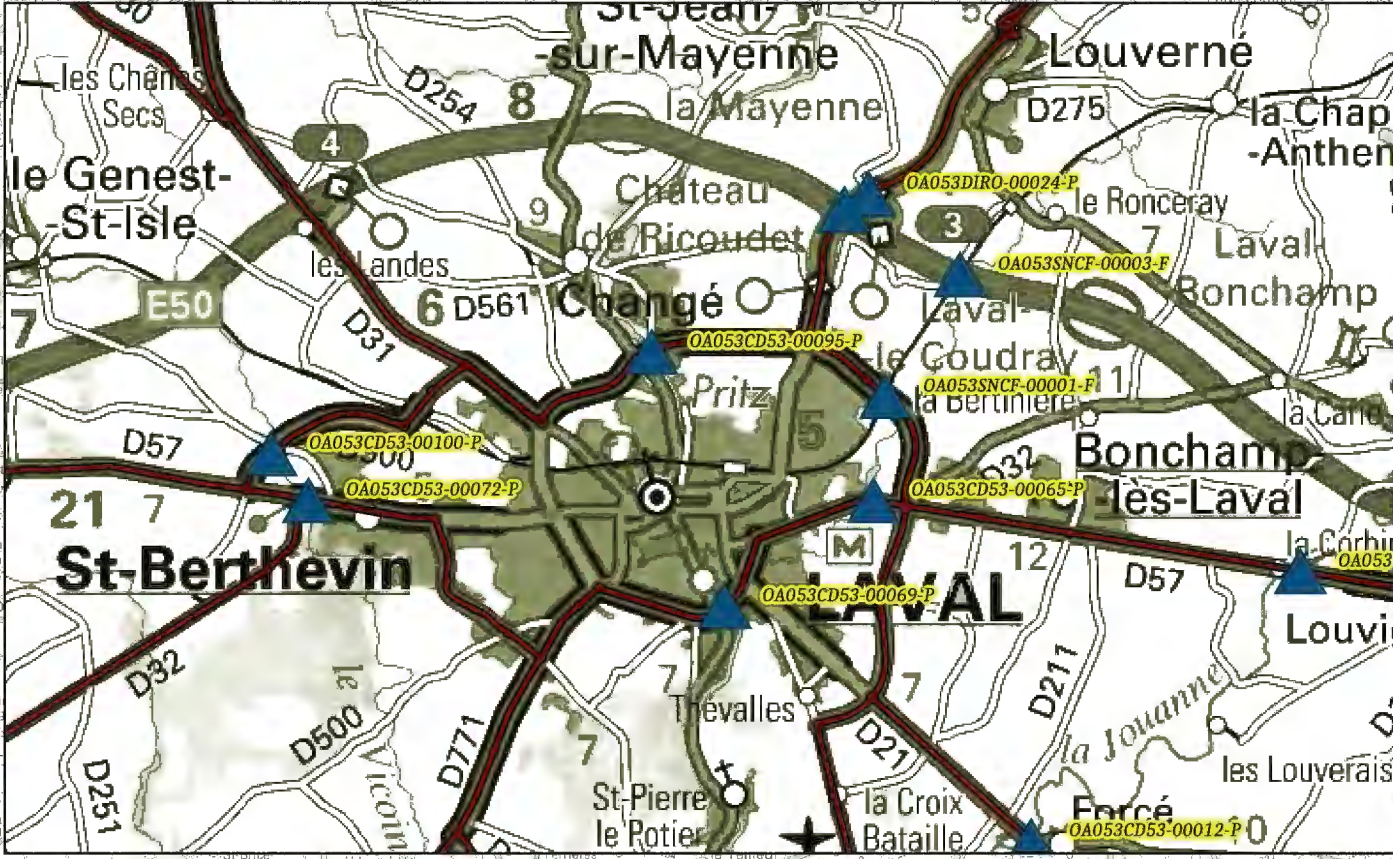


Légende
 FRANCHISSEMENTS
 ▲ OA
 🚂 PN
 RESEAU
 — 72T



DIRECTION DÉPARTEMENTALE
 DES TERRITOIRES
 DE MAINE-ET-LOIRE

RESEAU 48 T 2
21 octobre 2019



Légende

FRANCHISSEMENTS

-  OA
-  PN

RESEAU

-  48T2

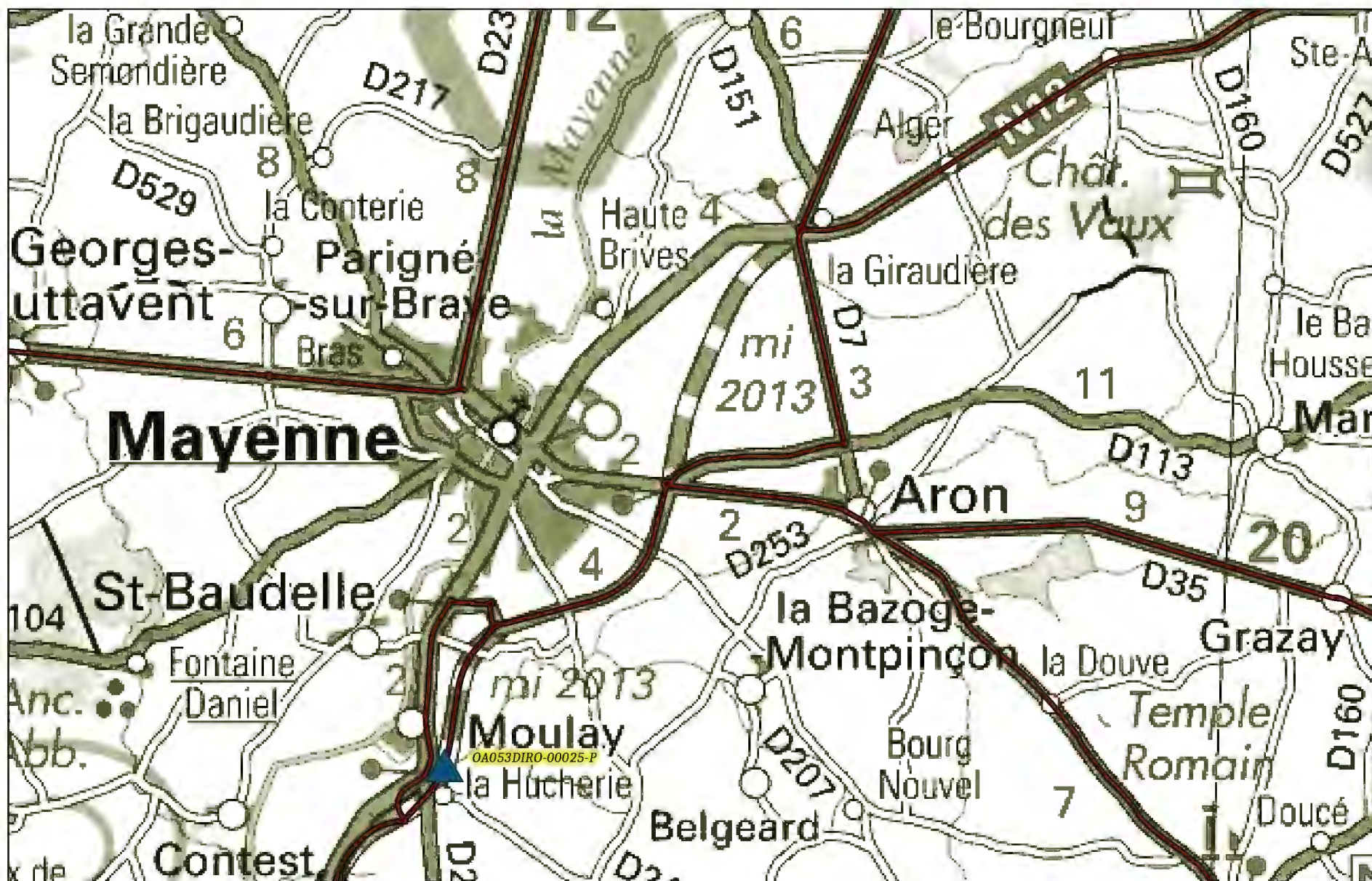
**DIRECTION DEPARTEMENTALE
 DES TERRITOIRES
 DE MAINE-ET-LOIRE**



Sources: DDT49/SCAN REG IGN/TE V2 2018

© DDT Maine-et-Loire - 10/2019 - Mission Développement Durable et Connaissance des Territoires

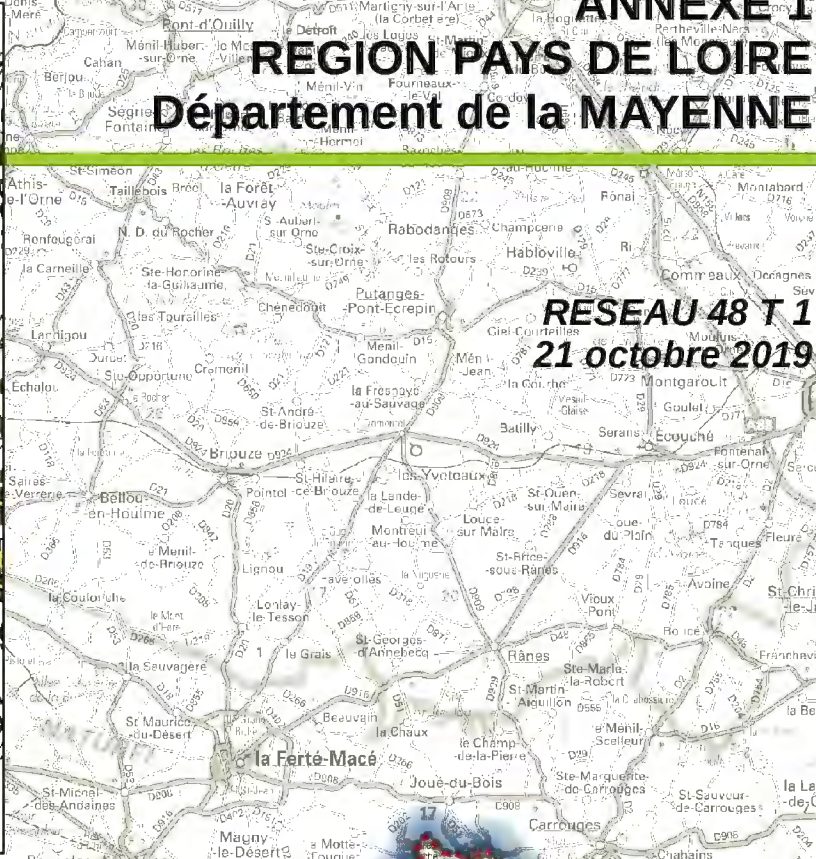
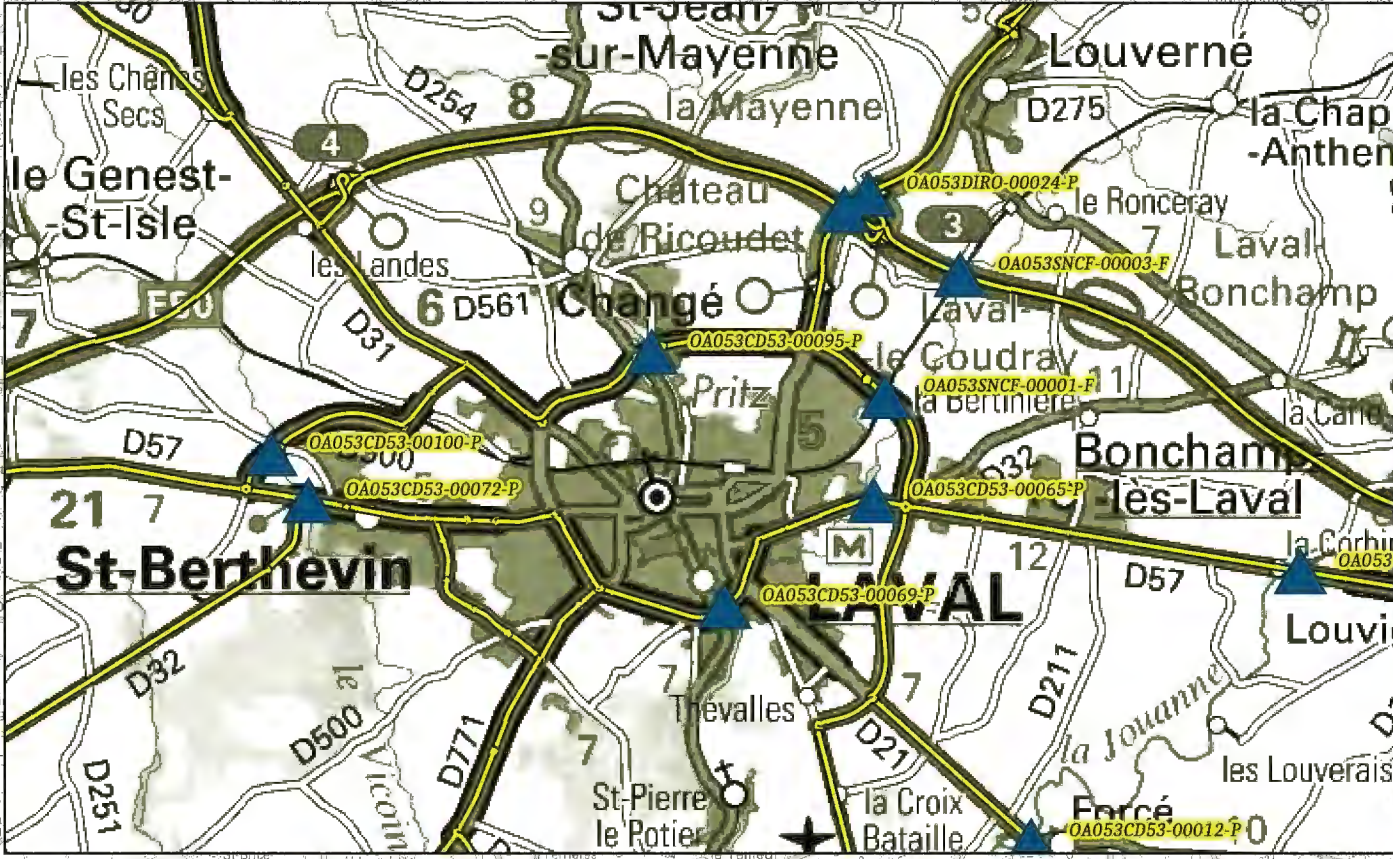
RESEAU 48 T 2
 21 octobre 2019



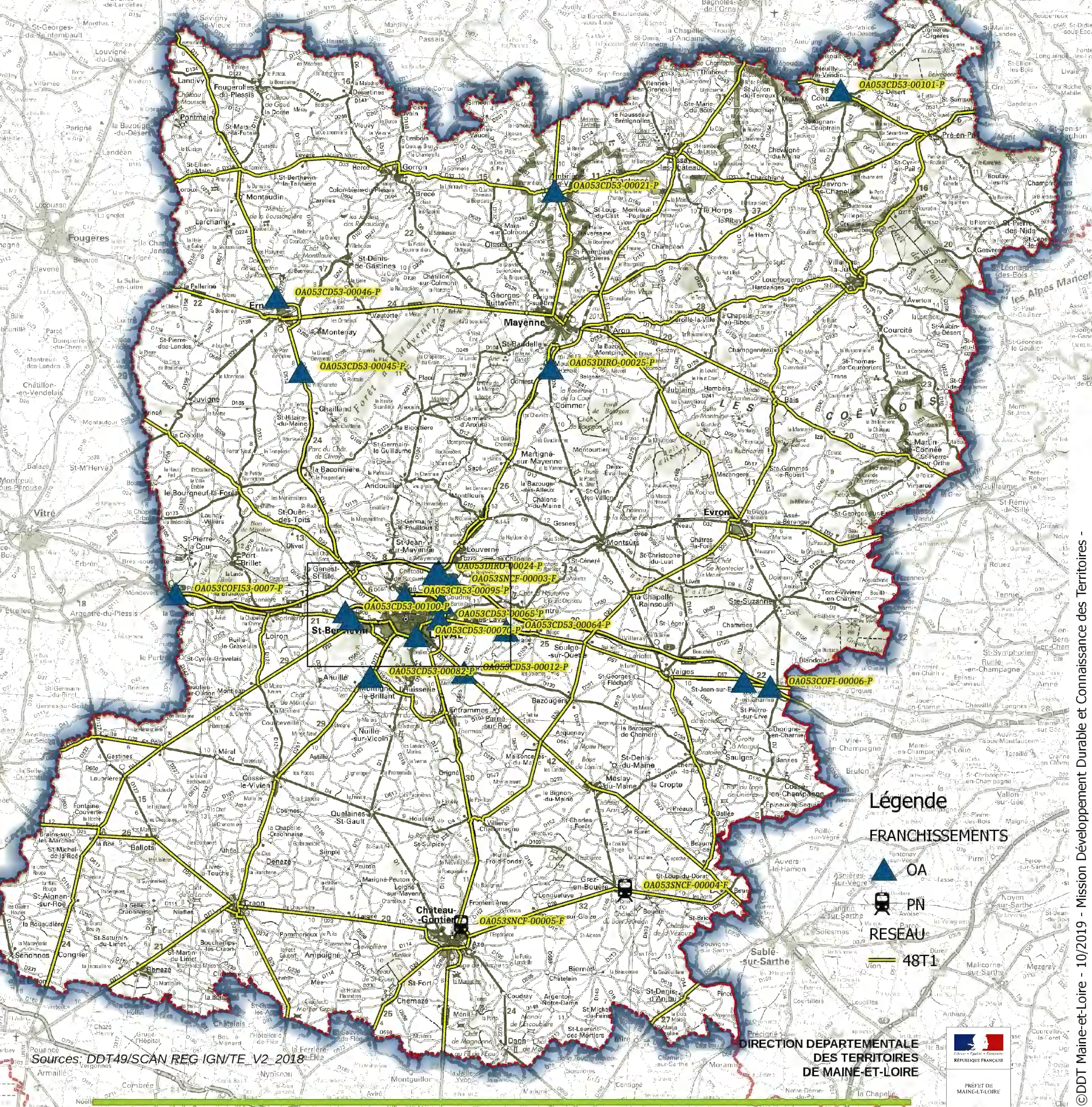
Légende
 FRANCHISSEMENTS
 ▲ OA
 PN
 RESEAU
 48T2



DIRECTION DÉPARTEMENTALE
 DES TERRITOIRES
 DE MAINE-ET-LOIRE



RESEAU 48 T 1
21 octobre 2019



Légende

FRANCHISSEMENTS

- ▲ OA
- 🚂 PN

RESEAU

- 48T1

**DIRECTION DEPARTEMENTALE
 DES TERRITOIRES
 DE MAINE-ET-LOIRE**

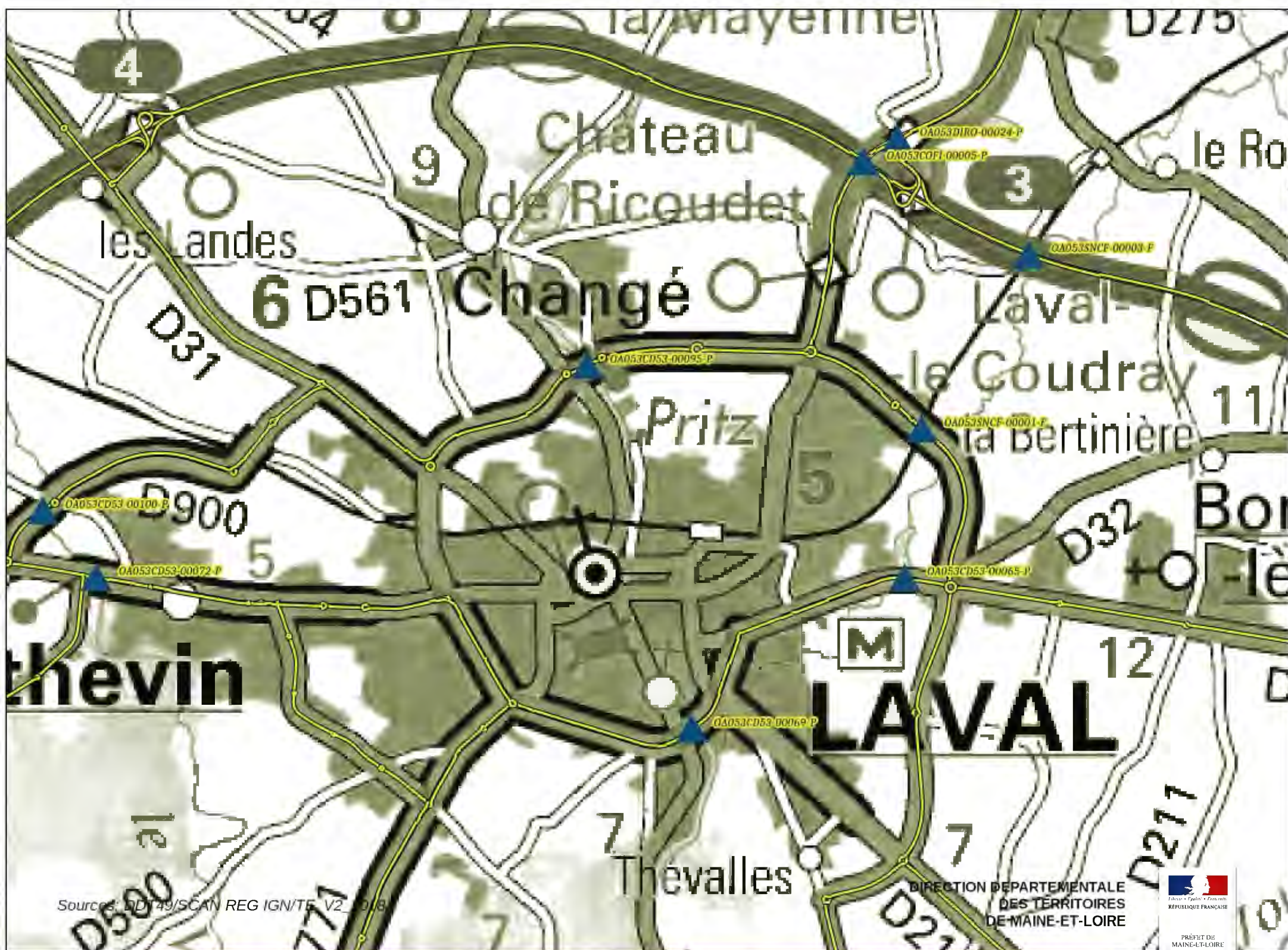


Sources: DDT49/SCAN REG IGN/TE V2 2018

RESEAU 48 T 1
 21 octobre 2019



Légende
 FRANCHISSEMENTS
 ▲ OA
 PN
 RESEAU
 48T1



DIRECTION DEPARTEMENTALE
 DES TERRITOIRES
 DE MAINE-ET-LOIRE
 PRÉFET DE
 MAINE-ET-LOIRE

Annexe 3 : voies constituant le réseau "120 tonnes" accessible aux convois de moins de 120 tonnes de charge totale, moins de 12 tonnes à l'essieu et plus de 1,36m entre les essieux

| ID_TRONCON | Nom de la voie autorisée | Gestionnaire de la voie | Depuis | Commune | Jusqu'à | Commune | Code de prescription générale (voir annexe 2) | Code de prescription particulière (voir annexe 2) |
|--------------------|--------------------------|-------------------------|-----------------------|---------------------------|-----------------------|-----------------------------|---|---|
| TR053CD53-00771-01 | D771 | CD 53 | Limite Département 49 | | D 0022 | CRAON | PG053DDT49+PG053CD53 | |
| TR053CD53-00771-02 | D771 | CD 53 | CRAON | | D 0057 | LAVAL | PG053DDT49+PG053CD53+PG053COSSE+PG053LAVAIL | PP053CD53-00005 |
| TR053CD53-00022-01 | D22 | CD 53 | D 0771 | CRAON | N0162 | CHATEAU GONTIER | PG053DDT49+PG053CD53+PG053CHATE | |
| TR053DIRO-00162-01 | N162 | DIRO 53 | D 0022 | CHATEAU GONTIER | D 0028 | CHATEAU GONTIER | PG053DDT49+PG053DIRO53+PG053CHATE | |
| TR053CD53-00028-01 | D28 | CD 53 | N 0162 | CHATEAU GONTIER | D 0021 | BOUESSAY | PG053DDT49+PG053CD53+PG053CHATE | |
| TR053CD53-00021-01 | D21 | CD 53 | Limite département 72 | BOUESSAY | D 0020 | ARQUENAY | PG053DDT49+PG053CD53 | |
| TR053CD53-00020-01 | D20 | CD 53 | D 0021 | ARQUENAY | D 0057 | SOULGE SUR OUETTE | PG053DDT49+PG053CD53 | |
| TR053CD53-00057-01 | D57 | CD 53 | D 0020 | SOULGE SUR OUETTE | N0162 | LAVAL | PG053DDT49+PG053CD53+PG053LAVAL | PP053CD53-00003 |
| TR053CD53-00057-02 | D57 | CD 53 | N 0162 | LAVAL | D0771 | LAVAL | PG053DDT49+PG053CD53+PG053LAVAL | PP053CD53-00003 |
| TR053CD53-00900-01 | D900 | CD 53 | N 0162 | LAVAL | D 0031 | LAVAL | PG053DDT49+PG053CD53+PG053LAVAL | PP053CD53-00006 |
| TR053CD53-00031-01 | D31 | CD 53 | D 0900 | LAVAL | N 0012 | | PG053DDT49+PG053CD53+PG053ERNEE | PP053CD53-00002 |
| TR053CD53-00031-02 | D31 | CD 53 | N 0012 | LAVAL | Limite Département 50 | | PG053DDT49+PG053CD53+PG053ERNEE | PP053CD53-00002 |
| TR053CD53-00900-02 | D900 | CD 53 | D 0031 | LAVAL | D 0057 | ST BERTHEVIN | PG053DDT49+PG053CD53+PG053LAVAL | PP053CD53-00006 |
| TR053CD53-00057-03 | D57 | CD 53 | D 0900 | ST BERTHEVIN | Limite Département 35 | | PG053DDT49+PG053CD53 | |
| TR053CD53-00035-01 | D35 | CD 53 | Limite département 72 | | D 0113 | MAYENNE | PG053DDT49+PG053CD53 | |
| TR053CD53-00113-01 | D113 | CD 53 | D 0035 | MAYENNE | D 0007 | MAYENNE | PG053DDT49+PG053CD53 | |
| TR053CD53-00007-01 | D7 | CD 53 | D 0113 | MAYENNE | N 0012 | MAYENNE | PG053DDT49+PG053CD53 | |
| TR053DIRO-00012-01 | N12 | DIRO 53 | D 31 Ernée ouest | ERNEE | D 31 Ernée est | ERNEE | PG053DDT49+PG053DIRO53 | |
| TR053CD53-00304-01 | D304 | CD 53 | N2162 | MAYENNE | N162 | MOULAY | PG053DDT49+PG053CD53+PG053MAYEN | |
| TR053CD53-00023-01 | D23 | CD 53 | Limite Département 61 | | D 0033 « est » | AMBRIERES LES VALLEES | PG053DDT49+PG053CD53 | PP053CD53-00001 |
| TR053CD53-00023-02 | D23 | CD 53 | D 0033 « est » | AMBRIERES LES VALLEES | D 0033 « ouest » | AMBRIERES LES VALLEES | PG053DDT49+PG053CD53+PG053MAYEN | PP053CD53-00001 |
| TR053CD53-00023-03 | D23 | CD 53 | D 0033 « ouest » | AMBRIERES LES VALLEES | N 0012 | MAYENNE | PG053DDT49+PG053CD53+PG053MAYEN | PP053CD53-00001 |
| TR053CD53-00021-02 | D21 | CD 53 | D 0020 | | N 0162 | LAVAL | PG053DDT49+PG053CD53+PG053LAVAL | PP053CD53-00007 |
| TR053CD53-00057-04 | D57 | CD 53 | Limite Département 72 | | PS17 A81 Amont | ST JEAN SUR ERVE | PG053DDT49+PG053CD53 | PP053CD53-00003 |
| TR053CD53-00057-05 | D57 | CD 53 | PS 17A 81 Aval | ST JEAN SUR ERVE | D 0020 | SOULGE SUR OUETTE | PG053DDT49+PG053CD53 | PP053CD53-00003 |
| TR053CD53-00057-06 | D57 | CD 53 | D112 | ST BERTHEVIN | D900 | ST BERTHEVIN | PG053DDT49+PG053CD53+PG053LAVAL | |
| TR053CD53-00112-S1 | D112 | CD 53 | D 0057 | ST BERTHEVIN | D 0771 | LAVAL | PG053DDT49+PG053CD53+PG053LAVAL | |
| TR053CD53-00034-01 | D34 | CD 53 | N12 | ST FRAIMBAULT DE PRIERES | D33 | LASSAY LES CHATEAUX 'EST' | PG053DDT49+PG053CD53 | |
| TR053CD53-00034-02 | D34 | CD 53 | D33 | LASSAY LES CHATEAUX 'EST' | D33 | LASSAY LES CHATEAUX 'OUEST' | PG053DDT49+PG053CD53 | |

Annexe 3 : voies constituant le réseau "120 tonnes" accessible aux convois de moins de 120 tonnes de charge totale, moins de 12 tonnes à l'essieu et plus de 1,36m entre les essieux

| ID_TRONCON | Nom de la voie autorisée | Gestionnaire de la voie | Depuis | Commune | Jusqu'à | Commune | Code de prescription générale (voir annexe 2) | Code de prescription particulière (voir annexe 2) |
|--------------------|--------------------------|-------------------------|-----------------------|-----------------------------|-----------------------|-----------------------|---|---|
| TR053CD53-00034-03 | D34 | CD 53 | D33 | LASSAY LES CHATEAUX 'OUEST' | Limite département 61 | ST JULIEN DU TERROUX | PG053DDT49+PG053CD53 | |
| TR053CD53-00176-01 | D176 | CD 53 | Limite département 61 | NEUILLY LE VENDIN | N12 | PRE EN PAIL ST SAMSON | PG053DDT49+PG053CD53 | |
| TR053CD53-00020-05 | D20 | CD 53 | D7 | EVRON | D35 | BAIS | PG053DDT49+PG053CD53 | |
| TR053CD53-00007-02 | D7 | CD 53 | D20 | EVRON | D35 | ARON | PG053DDT49+PG053CD53 | |
| TR053CD53-00032-01 | D32 | CD 53 | D20 | EVRON | Limite Département 72 | VOUTRE | PG053DDT49+PG053CD53 | |
| TR053CD53-00020-06 | D20 | CD 53 | D7 | EVRON 'NORD' | D32 | EVRON 'SUD' | PG053DDT49+PG053CD53 | |
| TR053CD53-00020-07 | D20 | CD 53 | D32 | EVRON 'SUD' | D57 | SOULGE SUR OUETTE | PG053DDT49+PG053CD53 | |
| TR053CD53-00020-09 | D20 | CD 53 | D22 | CHATEAU GONTIER | Limite Département 49 | CHEMAZE | PG053DDT49+PG053CD53 | |
| TR053CD53-00032-02 | D32 | CD 53 | D57 | ST BERTHEVIN | D11 | ST POIX | PG053DDT49+PG053CD53 | |
| TR053CD53-00011-01 | D11 | CD 53 | D32 | ST POIX | D25 | LA ROE | PG053DDT49+PG053CD53 | |
| TR053CD53-00025-03 | D25 | CD 53 | D25 | LA ROE 'NORD' | D25 | LA ROE 'SUD' | PG053DDT49+PG053CD53 | |
| TR053CD53-00011-02 | D11 | CD 53 | D25 | LA ROE 'SUD' | Limite Département 49 | ST ERBLON | PG053DDT49+PG053CD53 | |
| TR053CD53-00901-01 | D901 | CD 53 | N162 | LOUVERNE | D9 | LOUVERNE | PG053DDT49+PG053CD53 | |
| TR053CD53-00009-01 | D9 | CD 53 | D901 | LOUVERNE | D169 | LOUVERNE | PG053DDT49+PG053CD53 | |
| TR053CD53-00169-01 | D169 | CD 53 | D9 | LOUVERNE | N162 | SACE | PG053DDT49+PG053CD53 | |
| TR053CD53-00910-01 | D910 | CD 53 | N162 | ENTRAMMES | D771 | MONTIGNE LE BRILLANT | PG053DDT49+PG053CD53 | |
| TR053CD53-00057-07 | D57 | CD 53 | PS17 A81 Amont | ST JEAN SUR ERVE | PS 17A 81 Aval | ST JEAN SUR ERVE | PG053DDT49+PG053CD53 | PP053CD53-00003 |

Annexe 4 : voies constituant le réseau "94 tonnes" accessible aux convois de moins de 94 tonnes de charge totale, moins de 12 tonnes par essieu et plus de 1,36 m entre les essieux

| ID_TRONCON | Nom de la voie autorisée | Gestionnaire de la voie | Depuis | Commune | Jusqu'à | Commune | Code de prescription générale (voir annexe 2) | Code de prescription particulière (voir annexe 2) |
|--------------------|--------------------------|-------------------------|-----------------------|-----------------------|-----------------------|-----------------------|--|--|
| TR053CD53-00771-01 | D771 | CD 53 | Limite Département 49 | | D 0022 | CRAON | PG053DDT49+PG053CD53 | |
| TR053CD53-00771-02 | D771 | CD 53 | CRAON | | D 0057 | LAVAL | PG053DDT49+PG053CD53+PG053COSSE+PG053 LAVAL | PP053CD53-00005 |
| TR053CD53-00022-01 | D22 | CD 53 | D 0771 | CRAON | N0162 | CHATEAU GONTIER | PG053DDT49+PG053CD53+PG053CHATE | |
| TR053DIRO-00162-01 | N162 | DIRO 53 | D 0022 | CHATEAU GONTIER | D 0028 | CHATEAU GONTIER | PG053DDT49+PG053DIRO53+PG053CHATE | |
| TR053CD53-00028-01 | D28 | CD 53 | N 0162 | CHATEAU GONTIER | D 0021 | BOUESSAY | PG053DDT49+PG053CD53+PG053CHATE | |
| TR053CD53-00021-01 | D21 | CD 53 | Limite département 72 | BOUESSAY | D 0020 | | PG053DDT49+PG053CD53 | |
| TR053CD53-00020-01 | D20 | CD 53 | D 0021 | | D 0057 | SOULGE SUR OUETTE | PG053DDT49+PG053CD53 | |
| TR053CD53-00057-01 | D57 | CD 53 | D 0020 | SOULGE SUR OUETTE | N0162 | LAVAL | PG053DDT49+PG053CD53+PG053LAVAL | PP053CD53-00003 |
| TR053CD53-00057-02 | D57 | CD 53 | N 0162 | LAVAL | D0771 | LAVAL | PG053DDT49+PG053CD53+PG053LAVAL | PP053CD53-00003 |
| TR053CD53-00900-01 | D900 | CD 53 | N 0162 | LAVAL | D 0031 | LAVAL | PG053DDT49+PG053CD53+PG053LAVAL | PP053CD53-00006 |
| TR053CD53-00031-01 | D31 | CD 53 | D 0900 | LAVAL | N 0012 | | PG053DDT49+PG053CD53+PG053ERNEE | PP053CD53-00002 |
| TR053CD53-00031-02 | D31 | CD 53 | N 0012 | LAVAL | Limite Département 50 | | PG053DDT49+PG053CD53+PG053ERNEE | PP053CD53-00002 |
| TR053CD53-00900-02 | D900 | CD 53 | D 0031 | LAVAL | D 0057 | ST BERTHEVIN | PG053DDT49+PG053CD53+PG053LAVAL | PP053CD53-00006 |
| TR053CD53-00057-03 | D57 | CD 53 | D 0900 | ST BERTHEVIN | Limite Département 35 | | PG053DDT49+PG053CD53 | |
| TR053CD53-00035-01 | D35 | CD 53 | Limite département 72 | | D 0113 | MAYENNE | PG053DDT49+PG053CD53 | |
| TR053CD53-00113-01 | D113 | CD 53 | D 0035 | MAYENNE | D 0007 | MAYENNE | PG053DDT49+PG053CD53 | |
| TR053CD53-00007-01 | D7 | CD 53 | D 0113 | MAYENNE | N 0012 | MAYENNE | PG053DDT49+PG053CD53 | |
| TR053DIRO-00012-01 | N12 | DIRO 53 | D 31 Ernée ouest | ERNEE | D 31 Ernée est | ERNEE | PG053DDT49+PG053DIRO53+PG053ERNEE | |
| TR053CD53-00057-04 | D57 | CD 53 | Limite Département 72 | | PS17 A81 Amont | ST JEAN SUR ERVE | PG053DDT49+PG053CD53 | PP053CD53-00003 |
| TR053CD53-00057-05 | D57 | CD 53 | PS 17A 81 Aval | ST JEAN SUR ERVE | D 0020 | SOULGE SUR OUETTE | PG053DDT49+PG053CD53 | PP053CD53-00003 |
| TR053CD53-00023-01 | D23 | CD 53 | Limite Département 61 | | D 0033 « est » | AMBRIERES LES VALLEES | PG053DDT49+PG053CD53 | PP053CD53-00001 |
| TR053CD53-00023-02 | D23 | CD 53 | D 0033 « est » | AMBRIERES LES VALLEES | D 0033 « ouest » | AMBRIERES LES VALLEES | PG053DDT49+PG053CD53+PG053MAYEN | PP053CD53-00001 |
| TR053CD53-00023-03 | D23 | CD 53 | D 0033 « ouest » | AMBRIERES LES VALLEES | N 0012 | MAYENNE | PG053DDT49+PG053CD53+PG053MAYEN | PP053CD53-00001 |
| TR053DIRO-00012-02 | N12 | DIRO 53 | Limite Département 35 | | D 0031 OUEST | ERNEE | PG053DDT49+PG053DIRO53+PG053ERNEE | |
| TR053DIRO-00012-03 | N12 | DIRO 53 | D 0031 EST | ERNEE | D 0023 | MAYENNE | PG053DDT49+PG053DIRO53+PG053MAYEN+PG 053ERNEE | PP053DIRO53-00002 |
| TR053DIRO-00012-04 | N12 | DIRO 53 | D 0007 | MAYENNE | Limite Département 61 | | PG053DDT49+PG053DIRO53+PG053MAYEN | |
| TR053CD53-00304-01 | D304 | CD 53 | N2162 | MAYENNE | N162 | MOULAY | PG053DDT49+PG053CD53+PG053MAYEN | |
| TR053DIRO-00162-02 | N162 | DIRO 53 | D0304 | MOULAY | PS A 81 AMONT | LAVAL | PG053DDT49+PG053DIRO53 | PP053DIRO53- 00001+PP053DIRO53- 00003+PP053DIRO53-0004 |
| TR053DIRO-00162-03 | N162 | DIRO 53 | PS A 81 AVAL | LAVAL | D 0057 | LAVAL | PG053DDT49+PG053DIRO53+PG053LAVAL | PP053DIRO53- 00001+PP053DIRO53-00003 |

Annexe 4 : voies constituant le réseau "94 tonnes" accessible aux convois de moins de 94 tonnes de charge totale, moins de 12 tonnes par essieu et plus de 1,36 m entre les essieux

| | | | | | | | | |
|--------------------|-------|---------|--------------------------|-----------------------|--------------------------|-----------------------------|--|-------------------------------------|
| TR053DIRO-00162-04 | N162 | DIRO 53 | D 0057 | LAVAL | D 0028 | CHATEAU GONTIER | PG053DDT49+PG053DIRO53+PG053LAVAL+PG053CHATE | |
| TR053DIRO-00162-05 | N162 | DIRO 53 | D22 | CHATEAU GONTIER | Limite Département 49 | | PG053DDT49+PG053DIRO53+PG053CHATE | |
| TR053CD53-00021-02 | D21 | CD 53 | D 0020 | | N 0162 | LAVAL | PG053DDT49+PG053CD53+PG053LAVAL | PP053CD53-00007 |
| TR053CD53-00057-06 | D57 | CD 53 | D112 | ST BERTHEVIN | D900 | ST BERTHEVIN | PG053DDT49+PG053CD53+PG053LAVAL | |
| TR053CD53-00112-S1 | D112 | CD 53 | D 0057 | ST BERTHEVIN | D 0771 | LAVAL | PG053DDT49+PG053CD53+PG053LAVAL | |
| TR053CD53-00034-01 | D34 | CD 53 | N12 | FRAIMBAULT DE PRIER | D33 | LASSAY LES CHATEAUX 'EST' | PG053DDT49+PG053CD53 | |
| TR053CD53-00034-02 | D34 | CD 53 | D33 | SSAY LES CHATEAUX 'E' | D33 | LASSAY LES CHATEAUX 'OUEST' | PG053DDT49+PG053CD53 | |
| TR053CD53-00034-03 | D34 | CD 53 | D33 | SAY LES CHATEAUX 'OU' | Limite département 61 | ST JULIEN DU TERROUX | PG053DDT49+PG053CD53 | |
| TR053CD53-00176-01 | D176 | CD 53 | Limite département 61 | NEUILLY LE VENDIN | N12 | PRE EN PAIL ST SAMSON | PG053DDT49+PG053CD53 | |
| TR053CD53-00020-05 | D20 | CD 53 | D7 | EVRON | D35 | BAIS | PG053DDT49+PG053CD53 | |
| TR053CD53-00007-02 | D7 | CD 53 | D20 | EVRON | D35 | ARON | PG053DDT49+PG053CD53 | |
| TR053CD53-00032-01 | D32 | CD 53 | D20 | EVRON | Limite Département 72 | VOUTRE | PG053DDT49+PG053CD53 | |
| TR053CD53-00020-06 | D20 | CD 53 | D7 | EVRON 'NORD' | D32 | EVRON 'SUD' | PG053DDT49+PG053CD53 | |
| TR053CD53-00020-07 | D20 | CD 53 | D32 | EVRON 'SUD' | D57 | SOULGE SUR OUETTE | PG053DDT49+PG053CD53 | |
| TR053CD53-00020-09 | D20 | CD 53 | D22 | CHATEAU GONTIER | Limite Département 49 | CHEMAZE | PG053DDT49+PG053CD53 | |
| TR053CD53-00032-02 | D32 | CD 53 | D57 | ST BERTHEVIN | D11 | ST POIX | PG053DDT49+PG053CD53 | |
| TR053CD53-00011-01 | D11 | CD 53 | D32 | ST POIX | D25 | LA ROE | PG053DDT49+PG053CD53 | |
| TR053CD53-00025-03 | D25 | CD 53 | D25 | LA ROE 'NORD' | D25 | LA ROE 'SUD' | PG053DDT49+PG053CD53 | |
| TR053CD53-00011-02 | D11 | CD 53 | D25 | LA ROE 'SUD' | Limite Département 49 | ST ERBLON | PG053DDT49+PG053CD53 | |
| TR053CD53-00901-01 | D901 | CD 53 | N162 | LOUVERNE | D9 | LOUVERNE | PG053DDT49+PG053CD53 | |
| TR053CD53-00009-01 | D9 | CD 53 | D901 | LOUVERNE | D169 | LOUVERNE | PG053DDT49+PG053CD53 | |
| TR053CD53-00169-01 | D169 | CD 53 | D9 | LOUVERNE | N162 | SACE | PG053DDT49+PG053CD53 | |
| TR053CD53-00910-01 | D910 | CD 53 | N162 | ENTRAMMES | D771 | MONTIGNE LE BRILLANT | PG053DDT49+PG053CD53 | |
| TR053CD53-00027-01 | D27 | CD 53 | Limite Département 49 | ST DENIS D'ANJOU | Limite Département 72 | ST DENIS D'ANJOU | PG053DDT49+PG053CD53 | |
| TR053CD53-00032-03 | D32 | CD 53 | D11 | ST POIX | Limite Département 35 | CUILLE | PG053DDT49+PG053CD53 | |
| TR053CD53-00124-01 | D124 | CD 53 | D115 | LOIRON RUILLE | D32 | MONTJEAN | PG053DDT49+PG053CD53 | |
| TR053CD53-00115-01 | D115 | CD 53 | D124 | LOIRON RUILLE | D57 | LOIRON RUILLE | PG053DDT49+PG053CD53 | |
| TR053CD53-00025-02 | D25 | CD 53 | Limite Département 35 | FONTAINE COUVERTE | D11 | LA ROE | PG053DDT49+PG053CD53 | |
| TR053CD53-00025-04 | D25 | CD 53 | D11 | LA ROE 'SUD' | D771 | CRAON | PG053DDT49+PG053CD53 | |
| TR053DIRO-00162-06 | N162 | DIRO 53 | PS A 81 AMONT | LAVAL | PS A 81 AVAL | LAVAL | PG053DDT49+PG053DIRO53+PG053LAVAL | PP053DIRO53-00001+PP053DIRO53-00003 |
| TR053CD53-00057-07 | D57 | CD 53 | PS17 A81 Amont | ST JEAN SUR ERVE | PS 17A 81 Aval | ST JEAN SUR ERVE | PG053DDT49+PG053CD53 | PP053CD53-00003 |
| TR053DIRO-02162-01 | N2162 | DIRO 53 | D0113 | MAYENNE | giratoire RN162 / RN2162 | MAYENNE | PG053DDT49+PG053DIRO53+PG053MAYEN | PP053DIRO53-0004 |
| TR053DIRO-02162-02 | N2162 | DIRO 53 | giratoire RN162 / RN2162 | MAYENNE | RD 304 | MAYENNE | PG053DDT49+PG053DIRO53+PG053MAYEN | |
| TR053DIRO-00162-07 | N2162 | DIRO 53 | giratoire RN162 / RN2162 | MAYENNE | D0304 | MOULAY | PG053DDT49+PG053DIRO53+PG053MAYEN | PP053DIRO53-0004 |

Annexe 5 : voies constituant le réseau "72 tonnes" accessible aux convois de moins de 72 tonnes de charge totale, moins de 12 tonnes par essieu et plus de 1,36 m entre les essieux

| ID_TRONCON | Nom de la voie autorisée | Gestionnaire de la voie | Depuis | Commune | Jusqu'à | Commune | Code de prescription générale (voir annexe 2) | Code de prescription particulière (voir annexe 2) |
|--------------------|--------------------------|-------------------------|-----------------------|-----------------------------|-----------------------|-----------------------------|--|--|
| TR053CD53-00771-01 | D771 | CD 53 | Limite Département 49 | | D 0022 | CRAON | PG053DDT49+PG053CD53 | |
| TR053CD53-00771-02 | D771 | CD 53 | CRAON | | D 0057 | LAVAL | PG053DDT49+PG053CD53+PG053C OSSE+PG053LAVAL | PP053CD53-00005 |
| TR053CD53-00022-01 | D22 | CD 53 | D 0771 | CRAON | N0162 | CHATEAU GONTIER | PG053DDT49+PG053CD53+PG053C HATE | |
| TR053DIRO-00162-01 | N162 | DIRO 53 | D 0022 | CHATEAU GONTIER | D 0028 | CHATEAU GONTIER | PG053DDT49+PG053DIRO53+PG05 3CHATE | |
| TR053CD53-00028-01 | D28 | CD 53 | N 0162 | CHATEAU GONTIER | D 0021 | BOUESSAY | PG053DDT49+PG053CD53+PG053C HATE | |
| TR053CD53-00021-01 | D21 | CD 53 | Limite département 72 | BOUESSAY | D 0020 | | PG053DDT49+PG053CD53 | |
| TR053CD53-00020-01 | D20 | CD 53 | D 0021 | | D 0057 | SOULGE SUR OUETTE | PG053DDT49+PG053CD53 | |
| TR053CD53-00057-01 | D57 | CD 53 | D 0020 | SOULGE SUR OUETTE | N0162 | LAVAL | PG053DDT49+PG053CD53+PG053L AVAL | PP053CD53-00003 |
| TR053CD53-00057-02 | D57 | CD 53 | N 0162 | LAVAL | D0771 | LAVAL | PG053DDT49+PG053CD53+PG053L AVAL | PP053CD53-00003 |
| TR053CD53-00900-01 | D900 | CD 53 | N 0162 | LAVAL | D 0031 | LAVAL | PG053DDT49+PG053CD53+PG053L AVAL | PP053CD53-00006 |
| TR053CD53-00031-01 | D31 | CD 53 | D 0900 | LAVAL | N 0012 | | PG053DDT49+PG053CD53+PG053E RNEE | PP053CD53-00002 |
| TR053CD53-00031-02 | D31 | CD 53 | N 0012 | LAVAL | Limite Département 50 | | PG053DDT49+PG053CD53+PG053E RNEE | PP053CD53-00002 |
| TR053CD53-00900-02 | D900 | CD 53 | D 0031 | LAVAL | D 0057 | ST BERTHEVIN | PG053DDT49+PG053CD53+PG053L AVAL | PP053CD53-00006 |
| TR053CD53-00057-03 | D57 | CD 53 | D 0900 | ST BERTHEVIN | Limite Département 35 | | PG053DDT49+PG053CD53 | |
| TR053CD53-00057-06 | D57 | CD 53 | D112 | ST BERTHEVIN | D900 | ST BERTHEVIN | PG053DDT49+PG053CD53+PG053L AVAL | |
| TR053CD53-00112-S1 | D112 | CD 53 | D 0057 | ST BERTHEVIN | D 0771 | LAVAL | PG053DDT49+PG053CD53+PG053L AVAL | |
| TR053CD53-00035-01 | D35 | CD 53 | Limite département 72 | | D 0113 | MAYENNE | PG053DDT49+PG053CD53 | |
| TR053CD53-00113-01 | D113 | CD 53 | D 0035 | MAYENNE | D 0007 | MAYENNE | PG053DDT49+PG053CD53 | |
| TR053CD53-00007-01 | D7 | CD 53 | D 0113 | MAYENNE | N 0012 | MAYENNE | PG053DDT49+PG053CD53 | |
| TR053DIRO-00012-01 | N12 | DIRO 53 | D 31 Ernée ouest | ERNEE | D 31 Ernée est | ERNEE | PG053DDT49+PG053DIRO53+PG05 3ERNEE | |
| TR053CD53-00057-04 | D57 | CD 53 | Limite Département 72 | | PS17 A81 Amont | ST JEAN SUR ERVE | PG053DDT49+PG053CD53 | PP053CD53-00003 |
| TR053CD53-00057-05 | D57 | CD 53 | PS 17A 81 Aval | ST JEAN SUR ERVE | D 0020 | SOULGE SUR OUETTE | PG053DDT49+PG053CD53 | PP053CD53-00003 |
| TR053CD53-00023-01 | D23 | CD 53 | Limite Département 61 | | D 0033 « est » | AMBRIERES LES VALLEES | PG053DDT49+PG053CD53 | PP053CD53-00001 |
| TR053CD53-00023-02 | D23 | CD 53 | D 0033 « est » | AMBRIERES LES VALLEES | D 0033 « ouest » | AMBRIERES LES VALLEES | PG053DDT49+PG053CD53+PG053 MAYEN | PP053CD53-00001 |
| TR053CD53-00023-03 | D23 | CD 53 | D 0033 « ouest » | AMBRIERES LES VALLEES | N 0012 | MAYENNE | PG053DDT49+PG053CD53+PG053 MAYEN | PP053CD53-00001 |
| TR053DIRO-00012-02 | N12 | DIRO 53 | Limite Département 35 | | D 0031 OUEST | ERNEE | PG053DDT49+PG053DIRO53+PG05 3ERNEE | |
| TR053DIRO-00012-03 | N12 | DIRO 53 | D 0031 EST | ERNEE | D 0023 | MAYENNE | PG053DDT49+PG053DIRO53+PG05 3MAYEN+PG053ERNEE | PP053DIRO53-00002 |
| TR053DIRO-00012-04 | N12 | DIRO 53 | D 0007 | MAYENNE | Limite Département 61 | | PG053DDT49+PG053DIRO53+PG05 3MAYEN | |
| TR053CD53-00304-01 | D304 | CD 53 | N2162 | MAYENNE | N162 | MOULAY | PG053DDT49+PG053CD53+PG053 MAYEN | |
| TR053DIRO-00162-02 | N162 | DIRO 53 | D0304 | MOULAY | PS A 81 AMONT | LAVAL | PG053DDT49+PG053DIRO53+PG05 3MAYEN | PP053DIRO53- 00001+PP053DIRO53- 00003+PP053DIRO53-0004 |
| TR053DIRO-00162-03 | N162 | DIRO 53 | PS A 81 AVAL | LAVAL | D 0057 | LAVAL | PG053DDT49+PG053DIRO53+PG05 3LAVAL | PP053DIRO53- 00001+PP053DIRO53-00003 |
| TR053DIRO-00162-04 | N162 | DIRO 53 | D 0057 | LAVAL | D 0028 | CHATEAU GONTIER | PG053DDT49+PG053DIRO53+PG05 3LAVAL+PG053CHATE | |
| TR053DIRO-00162-05 | N162 | DIRO 53 | D22 | CHATEAU GONTIER | Limite Département 49 | | PG053DDT49+PG053DIRO53+PG05 3CHATE | |
| TR053CD53-00021-02 | D21 | CD 53 | D 0020 | | N 0162 | LAVAL | PG053DDT49+PG053CD53+PG053L AVAL | PP053CD53-00007 |
| TR053CD53-00034-01 | D34 | CD 53 | N12 | ST FRAIMBAULT DE PRIERES | D33 | LASSAY LES CHATEAUX 'EST' | PG053DDT49+PG053CD53 | |
| TR053CD53-00034-02 | D34 | CD 53 | D33 | LASSAY LES CHATEAUX 'EST' | D33 | LASSAY LES CHATEAUX 'OUEST' | PG053DDT49+PG053CD53 | |
| TR053CD53-00034-03 | D34 | CD 53 | D33 | LASSAY LES CHATEAUX 'OUEST' | Limite département 61 | ST JULIEN DU TERROUX | PG053DDT49+PG053CD53 | |
| TR053CD53-00176-01 | D176 | CD 53 | Limite département 61 | NEULLY LE VENDIN | N12 | PRE EN PAIL ST SAMSON | PG053DDT49+PG053CD53 | |
| TR053CD53-00020-05 | D20 | CD 53 | D7 | EVRON | D35 | BAIS | PG053DDT49+PG053CD53 | |
| TR053CD53-00007-02 | D7 | CD 53 | D20 | EVRON | D35 | ARON | PG053DDT49+PG053CD53 | |

Annexe 5 : voies constituant le réseau "72 tonnes" accessible aux convois de moins de 72 tonnes de charge totale, moins de 12 tonnes par essieu et plus de 1,36 m entre les essieux

| ID_TRONCON | Nom de la voie autorisée | Gestionnaire de la voie | Depuis | Commune | Jusqu'à | Commune | Code de prescription générale (voir annexe 2) | Code de prescription particulière (voir annexe 2) |
|--------------------|--------------------------|-------------------------|--------------------------|--------------------------|--------------------------|--------------------------|---|---|
| TR053CD53-00032-01 | D32 | CD 53 | D20 | EVRON | Limite Département 72 | VOUTRE | PG053DDT49+PG053CD53 | |
| TR053CD53-00020-06 | D20 | CD 53 | D7 | EVRON 'NORD' | D32 | EVRON 'SUD' | PG053DDT49+PG053CD53 | |
| TR053CD53-00020-07 | D20 | CD 53 | D32 | EVRON 'SUD' | D57 | SOULGE SUR OUETTE | PG053DDT49+PG053CD53 | |
| TR053CD53-00020-09 | D20 | CD 53 | D22 | CHATEAU GONTIER | Limite Département 49 | CHEMAZE | PG053DDT49+PG053CD53 | |
| TR053CD53-00032-02 | D32 | CD 53 | D57 | ST BERTHEVIN | D11 | ST POIX | PG053DDT49+PG053CD53 | |
| TR053CD53-00011-01 | D11 | CD 53 | D32 | ST POIX | D25 | LA ROE | PG053DDT49+PG053CD53 | |
| TR053CD53-00025-03 | D25 | CD 53 | D25 | LA ROE 'NORD' | D25 | LA ROE 'SUD' | PG053DDT49+PG053CD53 | |
| TR053CD53-00011-02 | D11 | CD 53 | D25 | LA ROE 'SUD' | Limite Département 49 | ST ERBLON | PG053DDT49+PG053CD53 | |
| TR053CD53-00901-01 | D901 | CD 53 | N162 | LOUVERNE | D9 | LOUVERNE | PG053DDT49+PG053CD53 | |
| TR053CD53-00009-01 | D9 | CD 53 | D901 | LOUVERNE | D169 | LOUVERNE | PG053DDT49+PG053CD53 | |
| TR053CD53-00169-01 | D169 | CD 53 | D9 | LOUVERNE | N162 | SACE | PG053DDT49+PG053CD53 | |
| TR053CD53-00910-01 | D910 | CD 53 | N162 | ENTRAMMES | D771 | MONTIGNE LE BRILLANT | PG053DDT49+PG053CD53 | |
| TR053CD53-00027-01 | D27 | CD 53 | Limite Département 49 | ST DENIS D'ANJOU | Limite Département 72 | ST DENIS D'ANJOU | PG053DDT49+PG053CD53 | |
| TR053CD53-00032-03 | D32 | CD 53 | D11 | ST POIX | Limite Département 35 | CUILLE | PG053DDT49+PG053CD53 | |
| TR053CD53-00124-01 | D124 | CD 53 | D115 | LOIRON RUILLE | D32 | MONTJEAN | PG053DDT49+PG053CD53 | |
| TR053CD53-00115-01 | D115 | CD 53 | D124 | LOIRON RUILLE | D57 | LOIRON RUILLE | PG053DDT49+PG053CD53 | |
| TR053CD53-00025-02 | D25 | CD 53 | Limite Département 35 | FONTAINE COUVERTE | D11 | LA ROE | PG053DDT49+PG053CD53 | |
| TR053CD53-00025-04 | D25 | CD 53 | D11 | LA ROE 'SUD' | D771 | CRAON | PG053DDT49+PG053CD53 | |
| TR053CD53-00033-01 | D33 | CD 53 | Limite Département 35 | ST ELLIER DU MAINE | D31 | ST BERTHEVIN LA TANNIERE | PG053DDT49+PG053CD53 | |
| TR053CD53-00033-02 | D33 | CD 53 | D31 | ST BERTHEVIN LA TANNIERE | D23 | AMBRIERES LES VALLEES | PG053DDT49+PG053CD53 | |
| TR053CD53-00033-03 | D33 | CD 53 | D23 | AMBRIERES LES VALLEES | D34 | LASSAY LES CHATEAUX | PG053DDT49+PG053CD53 | |
| TR053CD53-00033-04 | D33 | CD 53 | D34 | LASSAY LES CHATEAUX | N12 | JAVRON LES CHAPELLES | PG053DDT49+PG053CD53 | |
| TR053CD53-00020-02 | D20 | CD 53 | D35 | BAIS | D113 | VILLAINES LA JUHEL'SUD' | PG053DDT49+PG053CD53 | |
| TR053CD53-00020-03 | D20 | CD 53 | D113 | VILLAINES LA JUHEL'SUD' | D13 | VILLAINES LA JUHEL'NORD' | PG053DDT49+PG053CD53 | |
| TR053CD53-00020-04 | D20 | CD 53 | D13 | VILLAINES LA JUHEL'NORD' | N12 | PRE EN PAIL ST SAMSON | PG053DDT49+PG053CD53 | |
| TR053CD53-00020-08 | D20 | CD 53 | D21 | ARQUENAY | N162 | VILLIERS CHARLEMAGNE | PG053DDT49+PG053CD53 | |
| TR053CD53-00025-01 | D25 | CD 53 | D771 | CRAON | Limite Département 49 | ST QUENTIN LES ANGES | PG053DDT49+PG053CD53 | |
| TR053CD53-00030-01 | D30 | CD 53 | D31 | CHANGE | Limite Département 35 | LA CROIXILE | PG053DDT49+PG053CD53 | |
| TR053DIRO-00162-06 | N162 | DIRO 53 | PS A 81 AMONT | LAVAL | PS A 81 AVAL | LAVAL | PG053DDT49+PG053DIRO53+PG053LAVAL | PP053DIRO53-00001+PP053DIRO53-00003 |
| TR053CD53-00057-07 | D57 | CD 53 | PS17 A81 Amont | ST JEAN SUR ERVE | PS 17A 81 Aval | ST JEAN SUR ERVE | PG053DDT49+PG053CD53 | PP053CD53-00003 |
| TR053DIRO-02162-01 | N2162 | DIRO 53 | D0113 | MAYENNE | giratoire RN162 / RN2162 | MAYENNE | PG053DDT49+PG053DIRO53+PG053MAYEN | PP053DIRO53-0004 |
| TR053DIRO-02162-02 | N2162 | DIRO 53 | giratoire RN162 / RN2162 | MAYENNE | RD 304 | MAYENNE | PG053DDT49+PG053DIRO53+PG053MAYEN | |
| TR053DIRO-00162-07 | N2162 | DIRO 53 | giratoire RN162 / RN2162 | MAYENNE | D0304 | MOULAY | PG053DDT49+PG053DIRO53+PG053MAYEN | PP053DIRO53-0004 |

Annexe 9 : voies constituant le réseau "48 tonnes" accessible aux convois de moins de 48 tonnes de 1ère catégorie limités à l : 3m et L : 20m

| ID_TRONCON | Nom de la voie autorisée | Gestionnaire de la voie | Depuis | Commune | Jusqu'à | Commune | Code de prescription générale (voir annexe 2) | Code de prescription particulière (voir annexe 2) |
|--------------------|--------------------------|-------------------------|--------------------------|-----------------------|--------------------------|-----------------------|---|--|
| TR053CD53-00771-01 | D771 | CD 53 | Limite Département 49 | | D 0022 | CRAON | PG053DDT49+PG053CD53 | |
| TR053CD53-00771-02 | D771 | CD 53 | CRAON | | D 0057 | LAVAL | PG053DDT49+PG053CD53+PG053COSS E+PG053LAVAL | PP053CD53-00005 |
| TR053CD53-00022-01 | D22 | CD 53 | D 0771 | CRAON | N0162 | CHATEAU GONTIER | PG053DDT49+PG053CD53+PG053CHATE | |
| TR053DIRO-00162-01 | N162 | DIRO 53 | D 0022 | CHATEAU GONTIER | D 0028 | CHATEAU GONTIER | PG053DDT49+PG053DIRO53+PG053CHATE | |
| TR053CD53-00028-01 | D28 | CD 53 | N 0162 | CHATEAU GONTIER | D 0021 | BOUESSAY | PG053DDT49+PG053CD53+PG053CHATE | |
| TR053CD53-00021-01 | D21 | CD 53 | Limite département 72 | BOUESSAY | D 0020 | | PG053DDT49+PG053CD53 | |
| TR053CD53-00020-01 | D20 | CD 53 | D 0021 | | D 0057 | SOULGE SUR OUETTE | PG053DDT49+PG053CD53 | |
| TR053CD53-00057-01 | D57 | CD 53 | D 0020 | SOULGE SUR OUETTE | N0162 | LAVAL | PG053DDT49+PG053CD53+PG053LAV AL | PP053CD53-00003 |
| TR053CD53-00057-02 | D57 | CD 53 | N 0162 | LAVAL | D0771 | LAVAL | PG053DDT49+PG053CD53+PG053LAV AL | PP053CD53-00003 |
| TR053CD53-00900-01 | D900 | CD 53 | N 0162 | LAVAL | D 0031 | LAVAL | PG053DDT49+PG053CD53+PG053LAV AL | PP053CD53-00006 |
| TR053CD53-00031-01 | D31 | CD 53 | D 0900 | LAVAL | N 0012 | | PG053DDT49+PG053CD53+PG053ERN EE | PP053CD53-00002 |
| TR053CD53-00031-02 | D31 | CD 53 | N 0012 | LAVAL | Limite Département 50 | | PG053DDT49+PG053CD53+PG053ERN EE | PP053CD53-00002 |
| TR053CD53-00900-02 | D900 | CD 53 | D 0031 | LAVAL | D 0057 | ST BERTHEVIN | PG053DDT49+PG053CD53+PG053LAV AL | PP053CD53-00006 |
| TR053CD53-00057-03 | D57 | CD 53 | D 0900 | ST BERTHEVIN | Limite Département 35 | | PG053DDT49+PG053CD53 | |
| TR053CD53-00057-06 | D57 | CD 53 | D112 | ST BERTHEVIN | D900 | ST BERTHEVIN | PG053DDT49+PG053CD53+PG053LAV AL | |
| TR053CD53-00112-S1 | D112 | CD 53 | D 0057 | ST BERTHEVIN | D 0771 | LAVAL | PG053DDT49+PG053CD53+PG053LAV AL | |
| TR053CD53-00035-01 | D35 | CD 53 | Limite département 72 | | D 0113 | MAYENNE | PG053DDT49+PG053CD53 | |
| TR053CD53-00113-01 | D113 | CD 53 | D 0035 | MAYENNE | D 0007 | MAYENNE | PG053DDT49+PG053CD53 | |
| TR053CD53-00007-01 | D7 | CD 53 | D 0113 | MAYENNE | N 0012 | MAYENNE | PG053DDT49+PG053CD53 | |
| TR053DIRO-00012-01 | N12 | DIRO 53 | D 31 Ernée ouest | ERNEE | D 31 Ernée est | ERNEE | PG053DDT49+PG053DIRO53+PG053ERNEE | |
| TR053CD53-00057-04 | D57 | CD 53 | Limite Département 72 | | PS17 A81 Amont | ST JEAN SUR ERVE | PG053DDT49+PG053CD53 | PP053CD53-00003 |
| TR053CD53-00057-05 | D57 | CD 53 | PS 17A 81 Aval | ST JEAN SUR ERVE | D 0020 | SOULGE SUR OUETTE | PG053DDT49+PG053CD53 | PP053CD53-00003 |
| TR053CD53-00023-01 | D23 | CD 53 | Limite Département 61 | | D 0033 « est » | AMBRIERES LES VALLEES | PG053DDT49+PG053CD53 | PP053CD53-00001 |
| TR053CD53-00023-02 | D23 | CD 53 | D 0033 « est » | AMBRIERES LES VALLEES | D 0033 « ouest » | AMBRIERES LES VALLEES | PG053DDT49+PG053CD53+PG053MAY EN | PP053CD53-00001 |
| TR053CD53-00023-03 | D23 | CD 53 | D 0033 « ouest » | AMBRIERES LES VALLEES | N 0012 | MAYENNE | PG053DDT49+PG053CD53+PG053MAY EN | PP053CD53-00001 |
| TR053DIRO-00012-02 | N12 | DIRO 53 | Limite Département 35 | | D 0031 OUEST | ERNEE | PG053DDT49+PG053DIRO53+PG053ERNEE | |
| TR053DIRO-00012-03 | N12 | DIRO 53 | D 0031 EST | ERNEE | D 0023 | MAYENNE | PG053DDT49+PG053DIRO53+PG053MAYEN+PG053ERNEE | PP053DIRO53-00002 |
| TR053DIRO-00012-04 | N12 | DIRO 53 | D 0007 | MAYENNE | Limite Département 61 | | PG053DDT49+PG053DIRO53+PG053MAYEN | |
| TR053DIRO-02162-01 | N2162 | DIRO 53 | D0113 | MAYENNE | giratoire RN162 / RN2162 | MAYENNE | PG053DDT49+PG053DIRO53+PG053MAYEN | PP053DIRO53-0004 |
| TR053DIRO-02162-02 | N2162 | DIRO 53 | giratoire RN162 / RN2162 | MAYENNE | RD 304 | MAYENNE | PG053DDT49+PG053DIRO53+PG053MAYEN | |
| TR053DIRO-00162-07 | N2162 | DIRO 53 | giratoire RN162 / RN2162 | MAYENNE | D0304 | MOULAY | PG053DDT49+PG053DIRO53+PG053MAYEN | PP053DIRO53-0004 |
| TR053CD53-00304-01 | D304 | CD 53 | N2162 | MAYENNE | N162 | MOULAY | PG053DDT49+PG053CD53+PG053MAY EN | |
| TR053DIRO-00162-02 | N162 | DIRO 53 | D0304 | MOULAY | PS A 81 AMONT | LAVAL | PG053DDT49+PG053DIRO53+PG053MAYEN | PP053DIRO53-00001+PP053DIRO53-00003+PP053DIRO53-0004 |
| TR053DIRO-00162-03 | N162 | DIRO 53 | PS A 81 AVAL | LAVAL | D 0057 | LAVAL | PG053DDT49+PG053DIRO53+PG053LAVAL | PP053DIRO53-00001+PP053DIRO53-00003 |
| TR053DIRO-00162-04 | N162 | DIRO 53 | D 0057 | LAVAL | D 0028 | CHATEAU GONTIER | PG053DDT49+PG053DIRO53+PG053LAVAL+PG053CHATE | |
| TR053DIRO-00162-05 | N162 | DIRO 53 | D22 | CHATEAU GONTIER | Limite Département 49 | | PG053DDT49+PG053DIRO53+PG053CHATE | |

Annexe 9 : voies constituant le réseau "48 tonnes" accessible aux convois de moins de 48 tonnes de 1ère catégorie limités à l : 3m et L : 20m

| ID_TRONCON | Nom de la voie autorisée | Gestionnaire de la voie | Depuis | Commune | Jusqu'à | Commune | Code de prescription générale (voir annexe 2) | Code de prescription particulière (voir annexe 2) |
|--------------------|--------------------------|-------------------------|-----------------------|-----------------------------|-----------------------|-----------------------------|---|---|
| TR053CD53-00304-02 | D304 | CD 53 | N 0012 | MAYENNE | N 2162 | MAYENNE | PG053DDT49+PG053CD53+PG053MAYEN | PP053CD53-00004 |
| TR053DIRO-00012-05 | N12 | DIRO 53 | D7 | MAYENNE | D23 | MAYENNE | PG053DDT49+PG053DIRO53+PG053MAYEN | PP053DIRO53-00002 |
| TR053DIRO-00162-06 | N162 | DIRO 53 | PS A 81 AMONT | LAVAL | PS A 81 AVAL | LAVAL | PG053DDT49+PG053DIRO53+PG053LAVAL | PP053DIRO53-00001+PP053DIRO53-00003 |
| TR053CD53-00057-07 | D57 | CD 53 | PS17 A81 Amont | ST JEAN SUR ERVE | PS 17A 81 Aval | ST JEAN SUR ERVE | PG053DDT49+PG053CD53 | PP053CD53-00003 |
| TR053COFI-00081-01 | A81 | COFI 53 | Limite Département 72 | | Limite Département 35 | | PG053DDT49+PG053COFI53 | PP053COFI53-00001 |
| TR053CD53-00021-02 | D21 | CD 53 | D 0020 | | N 0162 | LAVAL | PG053DDT49+PG053CD53+PG053LAV | PP053CD53-00007 |
| TR053CD53-00034-01 | D34 | CD 53 | N12 | ST FRAIMBAULT DE PRIERES | D33 | LASSAY LES CHATEAUX 'EST' | PG053DDT49+PG053CD53 | |
| TR053CD53-00034-02 | D34 | CD 53 | D33 | LASSAY LES CHATEAUX 'EST' | D33 | LASSAY LES CHATEAUX 'OUEST' | PG053DDT49+PG053CD53 | |
| TR053CD53-00034-03 | D34 | CD 53 | D33 | LASSAY LES CHATEAUX 'OUEST' | Limite département 61 | ST JULIEN DU TERROUX | PG053DDT49+PG053CD53 | |
| TR053CD53-00176-01 | D176 | CD 53 | Limite département 61 | NEUILLY LE VENDIN | N12 | PRE EN PAIL ST SAMSON | PG053DDT49+PG053CD53 | |
| TR053CD53-00020-05 | D20 | CD 53 | D7 | EVRON | D35 | BAIS | PG053DDT49+PG053CD53 | |
| TR053CD53-00007-02 | D7 | CD 53 | D20 | EVRON | D35 | ARON | PG053DDT49+PG053CD53 | |
| TR053CD53-00032-01 | D32 | CD 53 | D20 | EVRON | Limite Département 72 | VOUTRE | PG053DDT49+PG053CD53 | |
| TR053CD53-00020-06 | D20 | CD 53 | D7 | EVRON 'NORD' | D32 | EVRON 'SUD' | PG053DDT49+PG053CD53 | |
| TR053CD53-00020-07 | D20 | CD 53 | D32 | EVRON 'SUD' | D57 | SOULGE SUR OUETTE | PG053DDT49+PG053CD53 | |
| TR053CD53-00020-09 | D20 | CD 53 | D22 | CHATEAU GONTIER | Limite Département 49 | CHEMAZE | PG053DDT49+PG053CD53 | |
| TR053CD53-00032-02 | D32 | CD 53 | D57 | ST BERTHEVIN | D11 | ST POIX | PG053DDT49+PG053CD53 | |
| TR053CD53-00011-01 | D11 | CD 53 | D32 | ST POIX | D25 | LA ROE | PG053DDT49+PG053CD53 | |
| TR053CD53-00025-03 | D25 | CD 53 | D25 | LA ROE 'NORD' | D25 | LA ROE 'SUD' | PG053DDT49+PG053CD53 | |
| TR053CD53-00011-02 | D11 | CD 53 | D25 | LA ROE 'SUD' | Limite Département 49 | ST ERBLON | PG053DDT49+PG053CD53 | |
| TR053CD53-00901-01 | D901 | CD 53 | N162 | LOUVERNE | D9 | LOUVERNE | PG053DDT49+PG053CD53 | |
| TR053CD53-00009-01 | D9 | CD 53 | D901 | LOUVERNE | D169 | LOUVERNE | PG053DDT49+PG053CD53 | |
| TR053CD53-00169-01 | D169 | CD 53 | D9 | LOUVERNE | N162 | SACE | PG053DDT49+PG053CD53 | |
| TR053CD53-00910-01 | D910 | CD 53 | N162 | ENTRAMMES | D771 | MONTIGNE LE BRILLANT | PG053DDT49+PG053CD53 | |
| TR053CD53-00027-01 | D27 | CD 53 | Limite Département 49 | ST DENIS D'ANJOU | Limite Département 72 | ST DENIS D'ANJOU | PG053DDT49+PG053CD53 | |
| TR053CD53-00032-03 | D32 | CD 53 | D11 | ST POIX | Limite Département 35 | CUILLE | PG053DDT49+PG053CD53 | |
| TR053CD53-00124-01 | D124 | CD 53 | D115 | LOIRON RUILLE | D32 | MONTJEAN | PG053DDT49+PG053CD53 | |
| TR053CD53-00115-01 | D115 | CD 53 | D124 | LOIRON RUILLE | D57 | LOIRON RUILLE | PG053DDT49+PG053CD53 | |
| TR053CD53-00025-02 | D25 | CD 53 | Limite Département 35 | FONTAINE COUVERTE | D11 | LA ROE | PG053DDT49+PG053CD53 | |
| TR053CD53-00025-04 | D25 | CD 53 | D11 | LA ROE 'SUD' | D771 | CRAON | PG053DDT49+PG053CD53 | |
| TR053CD53-00033-01 | D33 | CD 53 | Limite Département 35 | ST ELLIER DU MAINE | D31 | ST BERTHEVIN LA TANNIERE | PG053DDT49+PG053CD53 | |
| TR053CD53-00033-02 | D33 | CD 53 | D31 | ST BERTHEVIN LA TANNIERE | D23 | AMBRIERES LES VALLEES | PG053DDT49+PG053CD53 | |
| TR053CD53-00033-03 | D33 | CD 53 | D23 | AMBRIERES LES VALLEES | D34 | LASSAY LES CHATEAUX | PG053DDT49+PG053CD53 | |
| TR053CD53-00033-04 | D33 | CD 53 | D34 | LASSAY LES CHATEAUX | N12 | JAVRON LES CHAPELLES | PG053DDT49+PG053CD53 | |
| TR053CD53-00020-02 | D20 | CD 53 | D35 | BAIS | D113 | VILLAINES LA JUHEL'SUD' | PG053DDT49+PG053CD53 | |
| TR053CD53-00020-03 | D20 | CD 53 | D113 | VILLAINES LA JUHEL'SUD' | D13 | VILLAINES LA JUHEL'NORD' | PG053DDT49+PG053CD53 | |
| TR053CD53-00020-04 | D20 | CD 53 | D13 | VILLAINES LA JUHEL'NORD' | N12 | PRE EN PAIL ST SAMSON | PG053DDT49+PG053CD53 | |
| TR053CD53-00020-08 | D20 | CD 53 | D21 | ARQUENAY | N162 | VILLIERS CHARLEMAGNE | PG053DDT49+PG053CD53 | |
| TR053CD53-00025-01 | D25 | CD 53 | D771 | CRAON | Limite Département 49 | ST QUENTIN LES ANGES | PG053DDT49+PG053CD53 | |
| TR053CD53-00030-01 | D30 | CD 53 | D31 | CHANGE | Limite Département 35 | LA CROIXILE | PG053DDT49+PG053CD53 | |
| TR053CD53-00013-01 | D13 | CD 53 | N12 | JAVRON LES CHAPELLES | D20 | VILLAINES LA JUHEL'NORD' | PG053DDT49+PG053CD53 | |
| TR053CD53-00113-02 | D113 | CD 53 | D7 | ARON | D20 | VILLAINES LA JUHEL'SUD' | PG053DDT49+PG053CD53 | |
| TR053CD53-00024-01 | D24 | CD 53 | D57 | VAIGES | D21 | ST LOUP DU DORAT | PG053DDT49+PG053CD53 | |
| TR053CD53-00057-08 | D57 | CD 53 | D771 | LAVAL'SUD' | D32 | ST BERTHEVIN | PG053DDT49+PG053CD53 | |

Annexe 10 : voies constituant le réseau "48 tonnes-2" accessible aux convois jusqu'à 48 tonnes de 2ème catégorie limités à l : 4m et L : 25m

| ID_TRONCON | Nom de la voie autorisée | Gestionnaire de la voie | Depuis | Commune | Jusqu'à | Commune | Code de prescription générale (voir annexe 2) | Code de prescription particulière (voir annexe 2) |
|--------------------|--------------------------|-------------------------|-----------------------|-----------------------|-----------------------|-----------------------|---|---|
| TR053CD53-00771-01 | D771 | CD 53 | Limite Département 49 | | D 0022 | CRAON | PG053DDT49+PG053CD53 | |
| TR053CD53-00771-02 | D771 | CD 53 | CRAON | | D 0057 | LAVAL | PG053DDT49+PG053CD53+PG053COSSE+PG053LAVAL | PP053CD53-00005 |
| TR053CD53-00022-01 | D22 | CD 53 | D 0771 | CRAON | N0162 | CHATEAU GONTIER | PG053DDT49+PG053CD53+PG053CHATE | |
| TR053DIRO-00162-01 | N162 | DIRO 53 | D 0022 | CHATEAU GONTIER | D 0028 | CHATEAU GONTIER | PG053DDT49+PG053DIRO53+PG053CHATE | |
| TR053CD53-00028-01 | D28 | CD 53 | N 0162 | CHATEAU GONTIER | D 0021 | BOUESSAY | PG053DDT49+PG053CD53+PG053CHATE | |
| TR053CD53-00021-01 | D21 | CD 53 | Limite département 72 | BOUESSAY | D 0020 | | PG053DDT49+PG053CD53 | |
| TR053CD53-00020-01 | D20 | CD 53 | D 0021 | | D 0057 | SOULGE SUR OUETTE | PG053DDT49+PG053CD53 | |
| TR053CD53-00057-01 | D57 | CD 53 | D 0020 | SOULGE SUR OUETTE | N0162 | LAVAL | PG053DDT49+PG053CD53+PG053LAVAL | PP053CD53-00003 |
| TR053CD53-00057-02 | D57 | CD 53 | N 0162 | LAVAL | D0771 | LAVAL | PG053DDT49+PG053CD53+PG053LAVAL | PP053CD53-00003 |
| TR053CD53-00900-01 | D900 | CD 53 | N 0162 | LAVAL | D 0031 | LAVAL | PG053DDT49+PG053CD53+PG053LAVAL | PP053CD53-00006 |
| TR053CD53-00031-01 | D31 | CD 53 | D 0900 | LAVAL | N 0012 | | PG053DDT49+PG053CD53+PG053ERNEE | PP053CD53-00002 |
| TR053CD53-00031-02 | D31 | CD 53 | N 0012 | LAVAL | Limite Département 50 | | PG053DDT49+PG053CD53+PG053ERNEE | PP053CD53-00002 |
| TR053CD53-00900-02 | D900 | CD 53 | D 0031 | LAVAL | D 0057 | ST BERTHEVIN | PG053DDT49+PG053CD53+PG053LAVAL | PP053CD53-00006 |
| TR053CD53-00057-03 | D57 | CD 53 | D 0900 | ST BERTHEVIN | Limite Département 35 | | PG053DDT49+PG053CD53 | |
| TR053CD53-00057-06 | D57 | CD 53 | D112 | ST BERTHEVIN | D900 | ST BERTHEVIN | PG053DDT49+PG053CD53+PG053LAVAL | |
| TR053CD53-00112-S1 | D112 | CD 53 | D 0057 | ST BERTHEVIN | D 0771 | LAVAL | PG053DDT49+PG053CD53+PG053LAVAL | |
| TR053CD53-00035-01 | D35 | CD 53 | Limite département 72 | | D 0113 | MAYENNE | PG053DDT49+PG053CD53 | |
| TR053CD53-00113-01 | D113 | CD 53 | D 0035 | MAYENNE | D 0007 | MAYENNE | PG053DDT49+PG053CD53 | |
| TR053CD53-00007-01 | D7 | CD 53 | D 0113 | MAYENNE | N 0012 | MAYENNE | PG053DDT49+PG053CD53 | |
| TR053DIRO-00012-01 | N12 | DIRO 53 | D 31 Ernée ouest | ERNEE | D 31 Ernée est | ERNEE | PG053DDT49+PG053DIRO53+PG053ERNEE | |
| TR053CD53-00057-04 | D57 | CD 53 | Limite Département 72 | | PS17 A81 Amont | ST JEAN SUR ERVE | PG053DDT49+PG053CD53 | PP053CD53-00003 |
| TR053CD53-00057-05 | D57 | CD 53 | PS 17A 81 Aval | ST JEAN SUR ERVE | D 0020 | SOULGE SUR OUETTE | PG053DDT49+PG053CD53 | PP053CD53-00003 |
| TR053CD53-00023-01 | D23 | CD 53 | Limite Département 61 | | D 0033 « est » | AMBRIERES LES VALLEES | PG053DDT49+PG053CD53 | PP053CD53-00001 |
| TR053CD53-00023-02 | D23 | CD 53 | D 0033 « est » | AMBRIERES LES VALLEES | D 0033 « ouest » | AMBRIERES LES VALLEES | PG053DDT49+PG053CD53+PG053MAYEN | PP053CD53-00001 |
| TR053CD53-00023-03 | D23 | CD 53 | D 0033 « ouest » | AMBRIERES LES VALLEES | N 0012 | MAYENNE | PG053DDT49+PG053CD53+PG053MAYEN | PP053CD53-00001 |
| TR053DIRO-00012-02 | N12 | DIRO 53 | Limite Département 35 | | D 0031 OUEST | ERNEE | PG053DDT49+PG053DIRO53+PG053ERNEE | |
| TR053DIRO-00012-03 | N12 | DIRO 53 | D 0031 EST | ERNEE | D 0023 | MAYENNE | PG053DDT49+PG053DIRO53+PG053MAYEN+PG053ERNEE | PP053DIRO53-00002 |
| TR053DIRO-00012-04 | N12 | DIRO 53 | D 0007 | MAYENNE | Limite Département 61 | | PG053DDT49+PG053DIRO53+PG053MAYEN | |
| TR053CD53-00304-01 | D304 | CD 53 | N2162 | MAYENNE | N162 | MOULAY | PG053DDT49+PG053CD53+PG053MAYEN | |
| TR053DIRO-00162-02 | N162 | DIRO 53 | D0304 | MOULAY | PS A 81 AMONT | LAVAL | PG053DDT49+PG053DIRO53+PG053MAYEN | PP053DIRO53-00001+PP053DIRO53-00003+PP053DIRO53-00004 |
| TR053DIRO-00162-03 | N162 | DIRO 53 | PS A 81 AVAL | LAVAL | D 0057 | LAVAL | PG053DDT49+PG053DIRO53+PG053LAVAL | PP053DIRO53-00001+PP053DIRO53-00003 |
| TR053DIRO-00162-04 | N162 | DIRO 53 | D 0057 | LAVAL | D 0028 | CHATEAU GONTIER | PG053DDT49+PG053DIRO53+PG053LAVAL+PG053CHATE | |
| TR053DIRO-00162-05 | N162 | DIRO 53 | D22 | CHATEAU GONTIER | Limite Département 49 | | PG053DDT49+PG053DIRO53+PG053CHATE | |

Annexe 10 : voies constituant le réseau "48 tonnes-2" accessible aux convois jusqu'à 48 tonnes de 2ème catégorie limités à l : 4m et L : 25m

| ID_TRONCON | Nom de la voie autorisée | Gestionnaire de la voie | Depuis | Commune | Jusqu'à | Commune | Code de prescription générale (voir annexe 2) | Code de prescription particulière (voir annexe 2) |
|--------------------|--------------------------|-------------------------|--------------------------|-----------------------------|--------------------------|-----------------------------|---|---|
| TR053CD53-00304-02 | D304 | CD 53 | N 0012 | MAYENNE | N 2162 | MAYENNE | PG053DDT49+PG053CD53+PG053MAYEN | PP053CD53-00004 |
| TR053DIRO-00012-05 | N12 | DIRO 53 | D7 | MAYENNE | D23 | MAYENNE | PG053DDT49+PG053DIRO53+PG053MAYEN | PP053DIRO53-00002 |
| TR053DIRO-00162-06 | N162 | DIRO 53 | PS A 81 AMONT | LAVAL | PS A 81 AVAL | LAVAL | PG053DDT49+PG053DIRO53+PG053LAVAL | PP053DIRO53-00001+PP053DIRO53-00003 |
| TR053CD53-00057-07 | D57 | CD 53 | PS17 A81 Amont | ST JEAN SUR ERVE | PS 17A 81 Aval | ST JEAN SUR ERVE | PG053DDT49+PG053CD53 | PP053CD53-00003 |
| TR053CD53-00021-02 | D21 | CD 53 | D 0020 | | N 0162 | LAVAL | PG053DDT49+PG053CD53+PG053LAVAL | PP053CD53-00007 |
| TR053CD53-00034-01 | D34 | CD 53 | N12 | ST FRAIMBAULT DE PRIERES | D33 | LASSAY LES CHATEAUX 'EST' | PG053DDT49+PG053CD53 | |
| TR053CD53-00034-02 | D34 | CD 53 | D33 | LASSAY LES CHATEAUX 'EST' | D33 | LASSAY LES CHATEAUX 'OUEST' | PG053DDT49+PG053CD53 | |
| TR053CD53-00034-03 | D34 | CD 53 | D33 | LASSAY LES CHATEAUX 'OUEST' | Limite département 61 | ST JULIEN DU TERROUX | PG053DDT49+PG053CD53 | |
| TR053CD53-00176-01 | D176 | CD 53 | Limite département 61 | NEUILLY LE VENDIN | N12 | PRE EN PAIL ST SAMSON | PG053DDT49+PG053CD53 | |
| TR053CD53-00020-05 | D20 | CD 53 | D7 | EVRON | D35 | BAIS | PG053DDT49+PG053CD53 | |
| TR053CD53-00007-02 | D7 | CD 53 | D20 | EVRON | D35 | ARON | PG053DDT49+PG053CD53 | |
| TR053CD53-00032-01 | D32 | CD 53 | D20 | EVRON | Limite Département 72 | VOUTRE | PG053DDT49+PG053CD53 | |
| TR053CD53-00020-06 | D20 | CD 53 | D7 | EVRON 'NORD' | D32 | EVRON 'SUD' | PG053DDT49+PG053CD53 | |
| TR053CD53-00020-07 | D20 | CD 53 | D32 | EVRON 'SUD' | D57 | SOULGE SUR OUETTE | PG053DDT49+PG053CD53 | |
| TR053CD53-00020-09 | D20 | CD 53 | D22 | CHATEAU GONTIER | Limite Département 49 | CHEMAZE | PG053DDT49+PG053CD53 | |
| TR053CD53-00032-02 | D32 | CD 53 | D57 | ST BERTHEVIN | D11 | ST POIX | PG053DDT49+PG053CD53 | |
| TR053CD53-00011-01 | D11 | CD 53 | D32 | ST POIX | D25 | LA ROE | PG053DDT49+PG053CD53 | |
| TR053CD53-00025-03 | D25 | CD 53 | D25 | LA ROE 'NORD' | D25 | LA ROE 'SUD' | PG053DDT49+PG053CD53 | |
| TR053CD53-00011-02 | D11 | CD 53 | D25 | LA ROE 'SUD' | Limite Département 49 | ST ERBLON | PG053DDT49+PG053CD53 | |
| TR053CD53-00901-01 | D901 | CD 53 | N162 | LOUVERNE | D9 | LOUVERNE | PG053DDT49+PG053CD53 | |
| TR053CD53-00009-01 | D9 | CD 53 | D901 | LOUVERNE | D169 | LOUVERNE | PG053DDT49+PG053CD53 | |
| TR053CD53-00169-01 | D169 | CD 53 | D9 | LOUVERNE | N162 | SACE | PG053DDT49+PG053CD53 | |
| TR053CD53-00910-01 | D910 | CD 53 | N162 | ENTRAMMES | D771 | MONTIGNE LE BRILLANT | PG053DDT49+PG053CD53 | |
| TR053CD53-00027-01 | D27 | CD 53 | Limite Département 49 | ST DENIS D'ANJOU | Limite Département 72 | ST DENIS D'ANJOU | PG053DDT49+PG053CD53 | |
| TR053CD53-00032-03 | D32 | CD 53 | D11 | ST POIX | Limite Département 35 | CUILLE | PG053DDT49+PG053CD53 | |
| TR053CD53-00124-01 | D124 | CD 53 | D115 | LOIRON RUILLE | D32 | MONTJEAN | PG053DDT49+PG053CD53 | |
| TR053CD53-00115-01 | D115 | CD 53 | D124 | LOIRON RUILLE | D57 | LOIRON RUILLE | PG053DDT49+PG053CD53 | |
| TR053CD53-00025-02 | D25 | CD 53 | Limite Département 35 | FONTAINE COUVERTE | D11 | LA ROE | PG053DDT49+PG053CD53 | |
| TR053CD53-00025-04 | D25 | CD 53 | D11 | LA ROE 'SUD' | D771 | CRAON | PG053DDT49+PG053CD53 | |
| TR053CD53-00033-01 | D33 | CD 53 | Limite Département 35 | ST ELLIER DU MAINE | D31 | ST BERTHEVIN LA TANNIERE | PG053DDT49+PG053CD53 | |
| TR053CD53-00033-02 | D33 | CD 53 | D31 | ST BERTHEVIN LA TANNIERE | D23 | AMBRIERES LES VALLEES | PG053DDT49+PG053CD53 | |
| TR053CD53-00033-03 | D33 | CD 53 | D23 | AMBRIERES LES VALLEES | D34 | LASSAY LES CHATEAUX | PG053DDT49+PG053CD53 | |
| TR053CD53-00033-04 | D33 | CD 53 | D34 | LASSAY LES CHATEAUX | N12 | JAVRON LES CHAPELLES | PG053DDT49+PG053CD53 | |
| TR053CD53-00020-02 | D20 | CD 53 | D35 | BAIS | D113 | VILLAINES LA JUHEL'SUD' | PG053DDT49+PG053CD53 | |
| TR053CD53-00020-03 | D20 | CD 53 | D113 | VILLAINES LA JUHEL'SUD' | D13 | VILLAINES LA JUHEL'NORD' | PG053DDT49+PG053CD53 | |
| TR053CD53-00020-04 | D20 | CD 53 | D13 | VILLAINES LA JUHEL'NORD' | N12 | PRE EN PAIL ST SAMSON | PG053DDT49+PG053CD53 | |
| TR053CD53-00020-08 | D20 | CD 53 | D21 | ARQUENAY | N162 | VILLIERS CHARLEMAGNE | PG053DDT49+PG053CD53 | |
| TR053CD53-00025-01 | D25 | CD 53 | D771 | CRAON | Limite Département 49 | ST QUENTIN LES ANGES | PG053DDT49+PG053CD53 | |
| TR053CD53-00030-01 | D30 | CD 53 | D31 | CHANGE | Limite Département 35 | LA CROIXILE | PG053DDT49+PG053CD53 | |
| TR053DIRO-02162-01 | N2162 | DIRO 53 | D0113 | MAYENNE | giratoire RN162 / RN2162 | MAYENNE | PG053DDT49+PG053DIRO53+PG053MAYEN | PP053DIRO53-0004 |
| TR053DIRO-02162-02 | N2162 | DIRO 53 | giratoire RN162 / RN2162 | MAYENNE | RD 304 | MAYENNE | PG053DDT49+PG053DIRO53+PG053MAYEN | |
| TR053DIRO-00162-07 | N2162 | DIRO 53 | giratoire RN162 / RN2162 | MAYENNE | D0304 | MOULAY | PG053DDT49+PG053DIRO53+PG053MAYEN | PP053DIRO53-0004 |